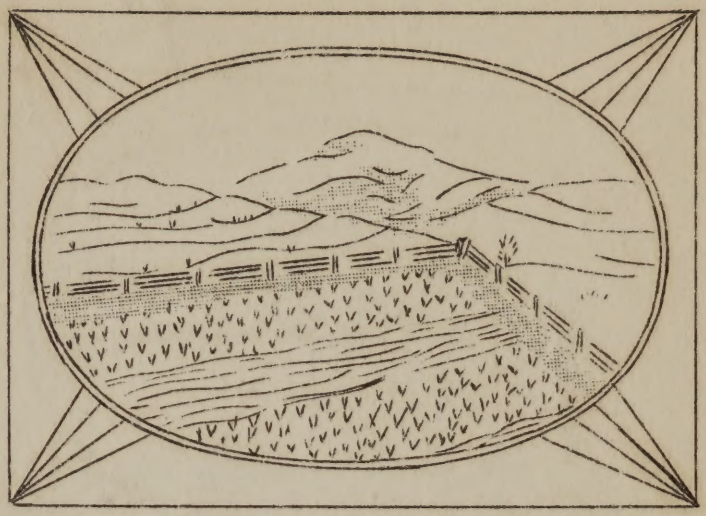

Corrected

HANDBOOK

STATE CONFERENCE
COUNTY COMMITTEEMEN
AGRICULTURAL CONSERVATION PROGRAM

WYOMING



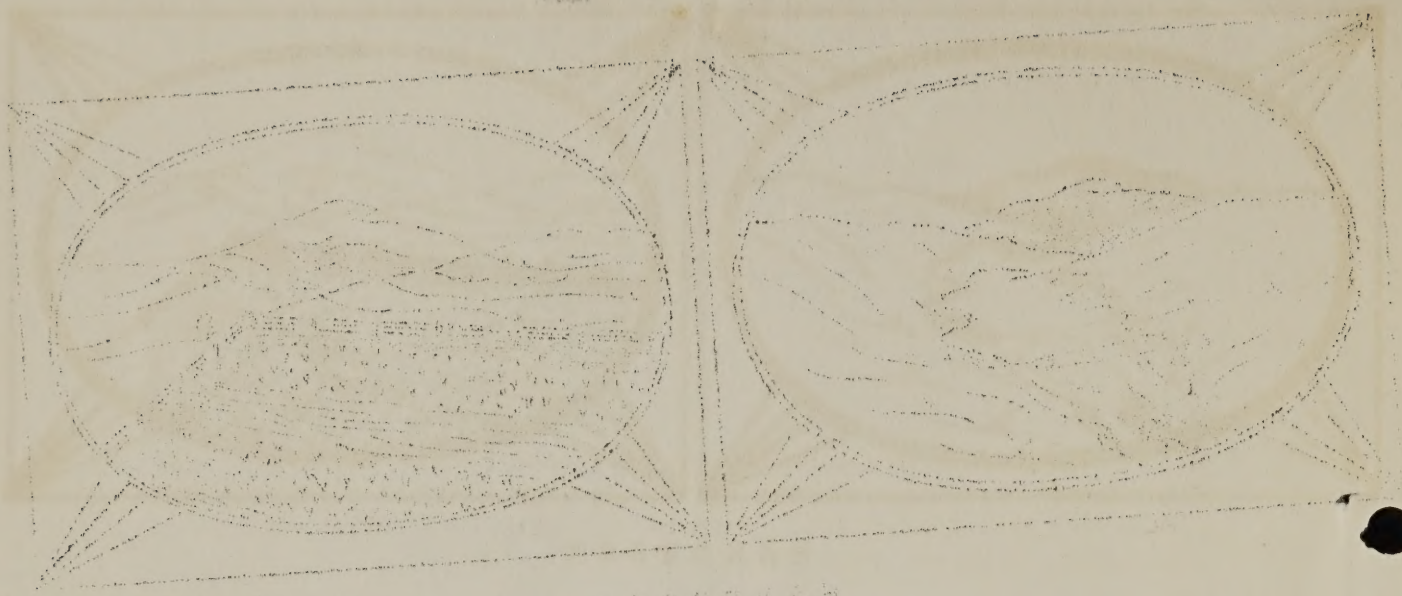

FOREWORD

THIS HANDBOOK WAS PREPARED TO ASSIST COUNTY AND STATE COMMITTEEMEN IN ANALYSING AND DISCUSSING THE VARIOUS PHASES OF THE AGRICULTURAL CONSERVATION PROGRAM AT THEIR CONFERENCE HELD IN LARAMIE, WYOMING, FROM OCTOBER 19 TO 21, 1939.

SOME OF THE DATA CONTAINED IN THIS HANDBOOK IS ON AN ESTIMATED BASIS, AS COMPLETE AND FINAL TABULATIONS ON THE DATA HAVE NOT BEEN MADE. THESE DATA ARE, HOWEVER, BASED ON SAMPLE TABULATIONS, AND ARE, IN ALL CASES, AS ACCURATE AS WAS POSSIBLE TO MAKE AT THE TIME.

THE HANDBOOK HAS BEEN DIVIDED INTO SECTIONS AND DATA ON THE VARIOUS PHASES OF THE PROGRAM ARRANGED IN THESE SECTIONS. AN ATTEMPT HAS BEEN MADE TO ARRANGE THE DATA IN SUCH A WAY THAT IT WILL BE MOST CONVENIENT TO THE COMMITTEEMEN IN DISCUSSING VARIOUS ITEMS IN THEIR SPECIAL SESSIONS HELD ON VARIOUS PHASES OF THE PROGRAM.

IT IS FELT THAT THIS HANDBOOK WILL BE OF ASSISTANCE TO THE COMMITTEEMEN EVEN AFTER THE MEETING IS OVER, IN THAT THE INFORMATION CONTAINED HEREIN CAN BE USED FOR EDUCATIONAL PURPOSES IN THE COUNTY FOR SOME TIME, BECAUSE AS ADDITIONAL DATA IS COMPILED, OR FINAL FIGURES OBTAINED, ADDITIONAL SHEETS CAN BE ADDED TO THE HANDBOOK.

SECTIONAL INDEX

SECTION I

AGRICULTURAL CONSERVATION PROGRAM

APPENDIX A

AGRICULTURAL CONSERVATION PROGRAM

SECTION I (CONTINUED)

COUNTY WHEAT ACREAGE ALLOTMENTS AND YIELDS
ESTABLISHED FOR 1938, 1939 AND 1940

COUNTY	WHEAT ALLOTMENTS AND YIELDS					
	1938		1939		1940	
	ALLOTMENT	YIELD	ALLOTMENT	YIELD	ALLOTMENT	YIELD
BIG HORN	4,368	18.6	4,029	18.6	5,001	18.8
FREMONT	4,396	20.8	5,167	20.8	6,902	20.3
HOT SPRINGS	1,035	14.1	1,251	14.1	1,421	14.9
PARK	4,041	20.6	3,994	20.6	5,278	20.7
WASHAKIE	825	24.7	587	24.7	642	24.4
CAMPBELL	44,065	7.9	37,463	7.9	40,661	7.9
CROOK	29,360	10.6	25,855	10.6	29,088	10.2
JOHNSON	7,514	9.1	6,259	9.1	7,281	10.7
SHERIDAN	28,767	12.4	25,860	12.4	28,920	12.7
WESTON	23,509	11.3	19,685	11.3	18,437	11.0
LINCOLN	3,188	10.6	2,620	10.6	3,097	11.1
SUBLETTE	5	4.7	33	4.7	55	13.7
TETON	411	11.4	307	11.4	548	11.1
UINTA	1,113	14.5	970	14.5	1,132	14.4
ANY	592	12.1	697	12.1	781	11.8
CARBON	1,417	9.6	1,403	9.6	1,735	11.0
NATRONA	307	7.5	230	7.5	270	7.5
SWEETWATER	407	13.4	361	13.4	395	14.3
CONVERSE	14,962	5.6	12,483	5.6	13,538	6.4
GOSHEN	75,811	8.4	65,821	8.4	71,405	8.4
LARAMIE	55,175	5.6	48,455	5.6	55,954	7.0
NIOBRARA	13,736	5.1	11,987	5.1	12,388	6.1
PLATTE	28,967	6.4	27,301	6.4	29,134	7.7
THE STATE	343,971	8.7	302,818	8.7	334,063	9.2

COUNTY POTATO ACREAGE ALLOTMENTS AND YIELDS
ESTABLISHED FOR 1938, 1939 AND 1940

COUNTY	POTATO ALLOTMENTS AND YIELDS					
	1938		1939		1940	
	ALLOTMENT	YIELD	ALLOTMENT	YIELD	ALLOTMENT	YIELD
BIG HORN						
FREMONT						
HOT SPRINGS						
PARK	2,496	169	2,496	169	2,000	169
WASHAKIE						
CAMPBELL						
CROOK						
JOHNSON						
SHERIDAN						
WESTON						
LINCOLN						
SUBLETTE						
TETON						
UINTA						
ALBANY						
CARBON						
NATRONA						
SWEETWATER						
CONVERSE						
GOSHEN	7,795	115	7,795	115	8,000	115
LARAMIE	8,653	53	8,653	53	9,000	53
NIOBRARA	1,037	76				
PLATTE						
THE STATE	19,981	93	18,944	94	19,000	91

COUNTY GENERAL SOIL-DEPLETING ALLOTMENTS AND PRODUCTIVITY INDEXES ESTABLISHED FOR 1938, 1939 AND 1940

COUNTY	1938		1939		1940	
	GENERAL ALLOTMENT	PRODUCTIVITY INDEX	GENERAL ALLOTMENT	PRODUCTIVITY INDEX	GENERAL ALLOTMENT	PRODUCTIVITY INDEX
BIG HORN	41,732	----	41,267	----	42,649	----
FREMONT	41,965	----	42,025	----	46,598	----
HOT SPRINGS	9,415	----	9,522	----	8,352	----
PARK	42,007	----	41,009	----	42,722	----
WASHAKIE	19,049	----	19,224	----	19,169	----
CAMPBELL	61,790	55.6	59,333	55.6	58,143	55.6
CROOK	46,640	69.9	47,705	69.9	46,166	69.9
JOHNSON	20,018	77.9	20,899	77.9	20,052	77.9
SHERIDAN	28,733	89.2	30,376	89.2	30,127	89.2
WESTON	21,491	71.6	21,969	71.6	20,755	71.6
LINCOLN	18,377	----	18,645	----	18,168	----
SUBLETTE	2,489	----	2,490	----	1,968	----
TETON	6,489	----	6,534	----	6,293	----
UINTA	6,870	----	6,918	----	5,756	----
ALBANY	5,908	----	6,084	----	5,500	----
CARBON	8,806	----	8,925	----	9,193	----
NATRONA	8,200	----	8,251	----	7,201	----
SWEETWATER	5,088	----	5,106	----	4,572	----
CONVERSE	42,113	55.9	43,476	55.9	42,722	55.9
GOSHEN	106,194	67.3	106,479	67.3	110,394	67.3
LARAMIE	105,531	50.9	115,863	50.9	120,046	50.9
NIOBRARA	40,873	50.0	41,271	50.0	37,593	50.0
PLATTE	62,341	66.0	62,220	66.0	64,698	66.0
THE STATE	752,189	62.1	765,591	62.1	768,847	62.1

COUNTY TOTAL SOIL-DEPLETING ALLOTMENT
ESTABLISHED FOR 1938, 1939 AND 1940

COUNTY	1938	1939	1940
BIG HORN	46,100	45,296	47,650
FREMONT	46,361	47,192	53,500
HOT SPRINGS	10,450	10,773	9,773
PARK	48,614	47,499	50,000
WASHAKIE	19,874	19,811	19,811
CAMPBELL	105,855	96,796	98,804
CROOK	76,000	73,560	75,254
JOHNSON	27,532	27,158	27,333
SHERIDAN	57,500	56,236	59,047
[illegible]TON	45,000	41,654	39,192
LINCOLN	21,565	21,265	21,265
SUBLETTE	2,494	2,523	2,023
TETON	6,900	6,841	6,841
[illegible]NTA	7,983	7,888	6,888
ALBANY	6,500	6,781	6,281
CARBON	10,223	10,328	10,928
NATRONA	8,507	8,481	7,481
SWEETWATER	5,495	5,467	4,967
CONVERSE	57,075	55,959	56,260
GOSHEN	189,800	180,095	189,799
LARAMIE	169,359	172,971	185,000
NIOBRARA	55,646	53,258	49,981
PLATTE	91,308	89,521	93,832
[illegible]E STATE	1,116,141	1,087,353	1,121,910

ANALYSIS OF 1938 TOTAL SOIL-DEPLETING ALLOTMENTS
ON PARTICIPATING FARMS

COUNTY	1938 COMP. FARMS TOTAL S.D. CROPS	1938 COMP. FARMS TOTAL ALLOT.	% S. D. CROPS OF TOTAL ALLOTMENT	% C.L. ON PARTICIPATING FARMS OF TOTAL C. L.	% ALLOTMENT ON PARTICIPATING FARMS OF TOTAL ALLOTMENT
BIG HORN	32,303	33,919	95	69	74
FREMONT	28,219	33,946	83	72	73
HOT SPRINGS	6,163	8,841	70	82	85
PARK	28,608	31,205	92	60	64
WASHAKIE	15,597	15,488	101	70	78
CAMPBELL	70,648	84,870	83	82	83
CROOK	48,359	63,197	76	~~65~~ 85	84
JOHNSON	15,433	17,014	91	73	64
SHERIDAN	34,004	36,802	92	63	65
WESTON	26,939	35,571	76	87	84
LINCOLN	12,879	15,038	86	71	70
SUBLETTE	764	1,921	40	60	77
TETON	1,959	2,614	75	34	38
UINTA	2,574	3,895	66	35	49
ALBANY	959	2,496	38	26	38
[illegible]ON	5,517	5,292	104	32	52
NATRONA	1,318	1,967	67	35	23
SWEETWATER	3,039	3,904	78	63	71
CONVERSE	26,248	31,497	83	76	80
GOSHEN	142,667	158,810	90	91	91
LARAMIE	105,991	103,247	103	64	63
NIOBRARA	30,039	40,295	75	77	77
PLATTE	63,125	67,328	94	74	76
THE STATE	703,350	799,160	88	68	72

TABLE 6

ESTIMATED NET PAYMENTS AS OF SEPTEMBER 15, 1939, MADE OR TO BE MADE TO FARMERS UNDER THE 1936, 1937, 1938 AND 1939 ACP

COUNTY	ESTIMATED NET CROP PAYMENTS			
	1936	1937	1938	1939
BIG HORN	59,021	60,640	24,277	47,340
FREMONT	29,096	52,436	34,895	60,390
HOT SPRINGS	11,770	14,777	8,775	13,079
PARK	41,524	51,615	26,262	53,460
WASHAKIE	46,122	53,379	9,400	15,728
CAMPBELL	74,045	72,183	97,000	99,746
CROOK	59,414	60,993	77,961	92,728
JOHNSON	15,296	23,715	20,672	29,946
SHERIDAN	53,916	53,591	45,500	75,600
WESTON	33,542	31,166	47,100	61,194
LINCOLN	25,732	22,612	20,071	35,759
SUBLETTE	9,969	28,599	32,255	36,540
TETON	5,556	4,307	4,085	8,918
UINTA	4,555	11,196	6,263	15,570
ALBANY	4,046	5,167	3,069	6,310
CARBON	3,723	6,005	8,000	21,420
NATRONA	2,318	5,335	2,093	8,333
SWEETWATER	8,507	7,331	4,964	6,658
CONVERSE	35,779	46,332	56,572	60,784
GOSHEN	217,119	211,616	187,768	226,498
LARAMIE	50,451	90,139	80,306	108,599
NIOBRARA	26,278	34,984	35,090	40,711
PLATTE	82,592	82,040	67,145	80,267
THE STATE	900,371	1,030,158	899,523	1,205,578

NUMBER OF FARMS UNDER WORK SHEET
IN 1936, 1937, 1938 AND 1939

COUNTY	1936	1937	1938	1939
BIG HORN	584	1,085	1,084	1,116
FREMONT	383	1,134	1,111	1,242
HOT SPRINGS	103	217	213	225
PARK	418	989	983	1,023
WASHAKIE	173	339	334	337
CAMPBELL	577	882	912	919
[illegible]OK	489	880	979	1,075
JOHNSON	120	292	296	326
SHERIDAN	443	913	861	867
WESTON	254	435	462	473
LINCOLN	263	652	659	694
SUBLETTE	57	348	301	315
TETON	55	180	210	213
UINTA	70	307	315	336
ALBANY	43	105	116	126
CARBON	34	247	283	319
NATRONA	17	112	119	125
SWEETWATER	93	164	169	186
CONVERSE	245	492	469	481
GOSHEN	1,435	1,845	1,727	1,784
LARAMIE	438	823	936	1,150
NIOBRARA	245	528	513	475
PLATTE	503	1,153	1,073	1,099
THE STATE	7,042	14,122	14,125	14,906

NUMBER OF FARMS PARTICIPATING
IN 1936, 1937, 1938 AND 1939

COUNTY	NUMBER OF PARTICIPATING FARMS (ACP)			
	1936	1937	ESTIMATED 1938	ESTIMATED 1939
BIG HORN	539	800	707	802
FREMONT	352	660	764	1,059
HOT SPRINGS	100	154	164	171
PARK	383	550	597	898
WASHAKIE	165	160	214	267
CAMPBELL	500	638	663	661
CROOK	385	675	663	683
JOHNSON	103	190	179	251
SHERIDAN	380	475	546	704
WESTON	226	324	375	363
LINCOLN	252	330	426	616
SUBLETTE	54	154	164	241
TETON	45	63	73	132
UINTA	50	138	125	265
ALBANY	42	75	47	76
CARBON	27	77	116	201
NATRONA	16	43	34	72
SWEETWATER	77	103	101	135
CONVERSE	235	383	382	404
GOSHEN	1,340	1,350	1,457	1,257
LARAMIE	309	650	491	580
NIOBRARA	202	416	379	436
PLATTE	463	775	707	739
THE STATE	6,245	9,183	9,374	11,013

CROPLAND ON WORK SHEET FARMS
1936, 1937, 1938, AND 1939

COUNTY	1936	1937	1938	1939
BIG HORN	49,695	89,189	94,495	95,317
FREMONT	31,869	90,731	93,703	105,184
HOT SPRINGS	16,042	25,415	24,430	25,131
PARK	35,163	89,535	91,036	92,778
WASHAKIE	24,527	39,290	39,647	39,241
CAMPBELL	121,176	180,786	168,185	168,635
CROOK	84,046	132,405	136,977	141,547
JOHNSON	21,767	56,187	53,303	57,904
SHERIDAN	62,214	129,272	118,060	117,689
WESTON	42,893	64,070	67,908	67,164
LINCOLN	31,878	69,639	77,831	88,111
SUBLETTE	9,525	134,425	121,100	122,130
TETON	6,678	22,193	22,801	23,208
UINTA	8,298	43,485	45,777	48,825
ALBANY	4,500	9,742	10,654	12,065
CARBON	6,676	58,399	45,268	59,877
NATRONA	2,529	17,434	19,157	19,838
SWEETWATER	9,536	15,739	15,396	18,018
CONVERSE	47,828	99,[illegible]	67,148	64,985
GOSHEN	232,768	288,[illegible]	279,665	284,709
LARAMIE	97,903	181,[illegible]	171,792	191,846
NIOBRARA	42,360	87,178	83,630	80,087
PLATTE	88,284	158,050	151,501	146,137
THE STATE	1,078,205	2,083,025	1,999,464	2,070,426

ACRES OF CROPLAND ON PARTICIPATING FARMS
AND PERCENT OF 1939 ESTIMATED TOTAL CROPLAND

COUNTY	1936		1937		ESTIMATED 1938		ESTIMATED 1939	
	CROPLAND	%	CROPLAND	%	CROPLAND	%	CROPLAND	%
BIG HORN	46,688.7	48.9	72,323	75.7	65,214	68.3	84,152	88.1
FREMONT	29,996.9	28.5	59,240	56.3	71,510	68.0	90,667	86.2
HOT SPRINGS	14,257.0	56.5	20,189	80.0	20,736	82.2	22,623	89.7
PARK	32,211.6	34.8	53,110	57.4	54,348	58.7	84,535	91.4
WASHAKIE	22,897.5	57.3	24,630	61.6	27,925	69.9	32,618	81.6
CAMPBELL	105,651.0	62.2	141,581	83.4	137,530	81.0	143,911	84.7
CROOK	73,291.9	52.0	113,952	80.4	89,528	63.1	125,600	88.6
JOHNSON	18,483.9	31.7	38,160	65.4	39,556	67.8	48,546	83.2
SHERIDAN	55,215.7	43.0	81,055	63.1	77,889	60.6	104,527	81.3
WESTON	40,143.2	55.9	52,321	72.9	62,110	86.5	63,884	89.0
LINCOLN	27,745.7	30.8	39,770	44.2	55,363	61.5	84,975	94.4
SUBLETTE	18,420.7	14.8	59,515	47.9	74,901	60.3	72,621	58.4
TETON	5,888.5	22.6	6,711	25.7	7,865	30.2	17,211	66.0
UINTA	6,453.4	11.7	19,649	35.8	19,883	36.2	39,975	72.8
ALBANY	4,722.3	22.4	7,448	45.4	5,416	25.7	9,228	43.8
CARBON	6,127.2	9.5	10,761	16.7	20,775	32.2	46,244	71.8
NATRONA	2,330.0	7.3	9,857	31.1	8,168	25.8	14,287	45.1
SWEETWATER	8,547.9	46.2	10,155	54.9	10,077	54.5	13,735	74.2
CONVERSE	45,841.0	66.5	84,437	122.5	57,746	83.8	58,753	85.2
GOSHEN	215,446.1	75.7	205,036	72.0	253,519	89.0	264,578	92.9
LARAMIE	71,161.4	31.6	149,329	66.4	133,338	59.3	180,207	80.1
NIOBRARA	35,766.0	43.6	73,489	89.6	66,140	80.6	75,441	92.0
PLATTE	83,768.6	55.6	122,229	81.2	112,381	74.6	125,482	83.3
THE STATE	971,056.2	44.7	1,454,947	67.0	1,471,918	67.8	1,803,800	83.1

ACRES OF RESTORATION LAND ON WORK SHEET FARMS TABLE AND ESTIMATED ACRES OF RESTORATION ON PARTICIPATING FARMS IN 1938 AND 1939

COUNTY	RESTORATION LAND ON WORK SHEET FARMS		RESTORATION LAND ON PARTICIPATING FARMS (ESTIMATED)	
	1938	1939	1938	1939
BIG HORN				
FREMONT				
HOT SPRINGS				
PARK				
WASHAKIE				
CAMPBELL	12,684	13,290	12,216	12,928
CROOK	2,353	2,860	2,178	2,193
JOHNSON	3,326	3,345	2,240	3,061
SHERIDAN	2,228	2,435	1,578	2,166
WESTON	7,354	8,994	7,064	8,595
LINCOLN				
SUBLETTE				
TETON				
UINTA				
ALBANY				
CARBON				
NATRONA				
SWEETWATER				
CONVERSE	33,499	41,232	33,232	39,276
GOSHEN	28,515	33,629	24,420	30,979
LARAMIE	8,370	11,020	7,764	10,937
NIOBRARA	8,750	10,563	7,891	10,132
PLATTE	6,677	9,186	6,459	9,371
THE STATE	113,756	136,554	105,042	129,638

TABLE 12

TOTAL BASE AND ALLOTMENTS ON WORK SHEET FARMS
IN 1936, 1937, 1938 AND 1939

COUNTY	TOTAL BASE 1936	TOTAL BASE 1937	TOTAL ALLOTMENT 1938	TOTAL ALLOTMENT 1939
BIG HORN	27,229	46,065	46,082	45,235
FREMONT	17,458	43,040	43,277	47,275
HOT SPRINGS	6,939	10,535	10,281	10,751
PARK	21,884	48,437	48,353	47,498
WASHAKIE	13,625	19,586	19,458	19,390
CAMPBELL	82,980	110,661	102,821	92,793
CROOK	51,805	83,682	72,994	72,530
JOHNSON	10,117	28,534	22,293	25,170
SHERIDAN	32,851	64,013	54,015	48,933
WESTON	27,444	41,217	37,886	36,454
LINCOLN	13,110	21,436	20,891	20,559
SUBLETTE	953	2,384	2,417	2,500
TETON	3,038	6,914	6,705	6,584
UINTA	1,831	6,141	6,379	6,364
ALBANY	1,875	4,680	4,528	5,442
CARBON	1,426	8,738	8,636	9,484
NATRONA	1,223	6,848	5,108	5,163
SWEETWATER	3,948	5,439	5,159	5,237
CONVERSE	33,480	58,735	34,766	33,399
GOSHEN	163,638	200,917	175,390	170,538
LARAMIE	83,709	161,203	128,043	148,752
NIOBRARA	26,995	60,620	50,945	46,780
PLATTE	61,405	102,634	87,817	83,512
THE STATE	688,963	1,142,459	994,244	990,343

ESTIMATED TOTAL BASES AND ALLOTMENTS ON PARTICIPATING FARMS
IN 1936, 1937, 1938 AND 1939

COUNTY	TOTAL BASE 1936	TOTAL BASE 1937	ESTIMATED TOTAL ALLOTMENT 1938 "A" COUNTIES	ESTIMATED TOTAL ALLOTMENT 1939 "A" COUNTIES
BIG HORN	26,142	38,218	------	------
FREMONT	16,347	25,978	------	------
HOT SPRINGS	5,858	8,470	------	------
PARK	20,516	29,873	------	------
WASHAKIE	14,284	14,336	------	------
CAMPBELL	74,594	90,460	84,870	75,000
CROOK	44,552	68,360	63,197	67,000
JOHNSON	8,946	21,233	17,014	20,000
SHERIDAN	29,978	44,248	36,802	40,000
WESTON	26,117	33,376	35,572	34,000
LINCOLN	12,350	13,235	------	------
SUBLETTE	921	1,883	------	------
TETON	2,847	3,150	------	------
UINTA	1,683	3,600	------	------
ALBANY	1,875	3,827	------	------
CARBON	1,274	2,644	------	------
NATRONA	1,098	3,505	------	------
SWEETWATER	3,572	5,316	------	------
CONVERSE	32,901	49,792	31,497	30,000
GOSHEN	153,475	144,364	158,810	160,000
LARAMIE	63,873	132,934	103,247	128,000
NIOBRARA	26,728	50,915	40,295	43,000
PLATTE	59,330	86,893	67,328	76,000
THE STATE	629,261	876,610	638,632	673,000

ESTIMATED TOTAL SOIL-DEPLETING CROPS PLANTED
ON PARTICIPATING FARMS IN 1936, 1937 AND 1938

COUNTY	ESTIMATED TOTAL SOIL-DEPLETING CROPS PLANTED ON PARTICIPATING FARMS		
	1936	1937	1938
BIG HORN	26,891	31,565	32,302
FREMONT	23,748	20,650	28,219
HOT SPRINGS	4,828	5,460	6,163
PARK	23,341	22,481	28,608
WASHAKIE	11,894	13,203	15,597
CAMPBELL	40,391	53,278	70,648
CROOK	42,968	34,998	48,359
JOHNSON	9,722	13,593	15,433
SHERIDAN	25,549	33,783	34,004
WESTON	14,684	18,075	26,939
LINCOLN	13,706	8,800	12,878
SUBLETTE	1,018	858	764
TETON	3,186	1,856	1,959
UINTA	1,528	2,120	2,574
ALBANY	2,038	1,319	959
CARBON	1,336	1,815	5,517
NATRONA	520	1,534	1,318
SWEETWATER	4,416	2,758	3,039
CONVERSE	34,690	24,110	26,248
GOSHEN	188,060	100,180	142,667
LARAMIE	99,572	100,345	105,991
NIOBRARA	32,100	27,582	30,039
PLATTE	77,903	62,558	63,125
THE STATE	684,089	582,921	703,350

1938 WHEAT ALLOTMENTS ON WORK SHEET AND PARTICIPATING FARMS
AND ACRES OF WHEAT SEEDED ON PARTICIPATING FARMS

COUNTY	WHEAT ALLOTMENTS ON WORK SHEET FARMS	WHEAT ALLOTMENTS ON PARTICIPATING FARMS	% COLUMN 2 IS OF COLUMN 1	ACRES WHEAT SEEDED ON PARTICIPATING FARMS	% COLUMN 4 IS OF COL. 2 "A" COUNTIES
BIG HORN	3,084	1,860	60.31	3,970	------
FREMONT	3,310	2,585	78.10	6,127	------
HOT SPRINGS	850	691	81.29	1,705	------
PARK	2,744	1,425	51.93	3,850	------
WASHAKIE	313	110	35.14	499	------
CAMPBELL	42,712	34,979	81.89	35,411	101.23
CROOK	28,180	25,372	90.04	25,122	99.01
JOHNSON	5,460	4,381	80.24	5,875	134.10
SHERIDAN	26,749	18,751	70.10	19,403	103.48
WESTON	17,641	17,806	100.93	12,858	72.21
LINCOLN	1,054	661	62.71	2,170	------
SUBLETTE	-----	0	0	0	------
TETON	319	182	57.05	235	------
UINTA	125	105	84.00	467	------
ALBANY	213	167	78.40	194	------
CARBON	931	840	90.23	1,548	------
NATRONA	-----	0	0	84	------
SWEETWATER	26	26	100.00	400	------
CONVERSE	10,137	9,817	96.84	6,240	63.58
GOSHEN	57,469	54,949	95.61	44,056	80.18
LARAMIE	42,510	34,278	80.63	28,452	83.00
NIOBRARA	12,787	10,710	83.76	6,680	62.37
PLATTE	28,967	24,386	84.18	27,513	112.82
THE STATE	285,581	244,081	85.47	232,859	95.40

ESTIMATED IDLE CROPLAND ON PARTICIPATING FARMS IN 1937 AND 1938
AND PERCENT OF TOTAL CROPLAND ON PARTICIPATING FARMS

COUNTY	IDLE CROPLAND ON PARTICIPATING FARMS			
	1937		1938	
	ACRES	PERCENT OF CROPLAND	ACRES	PERCENT OF CROPLAND
BIG HORN	13,312	18.41	8,614	13.21
FREMONT	4,838	8.17	5,000	6.99
HOT SPRINGS	3,086	15.29	2,447	11.80
PARK	3,808	7.17	2,059	3.79
WASHAKIE	1,390	5.64	516	1.85
CAMPBELL	58,674	41.44	38,588	28.06
CROOK	49,701	43.62	37,291	31.97 ~~41.65~~
JOHNSON	6,754	17.70	6,866	17.36
SHERIDAN	11,009	13.58	9,090	11.67
WESTON	21,596	41.28	15,126	24.35
LINCOLN	3,653	9.19	1,157	2.09
SUBLETTE	2,646	4.45	1,068	1.42
TETON	96	1.43	47	.60
UINTA	726	3.69	1,053	5.30
ALBANY	2,207	29.63	855	15.79
CARBON	915	8.50	1,509	7.26
NATRONA	1,800	18.26	1,325	16.22
SWEETWATER	709	6.98	618	6.13
CONVERSE	39,025	46.22	11,376	19.70
GOSHEN	55,436	27.04	55,311	21.82
LARAMIE	21,944	14.69	8,910	6.68
NIOBRARA	30,279	41.20	21,553	32.59
PLATTE	28,563	23.37	19,229	17.11
THE STATE	362,167	24.89	249,608	16.95

ESTIMATED ACRES OF SUMMER FALLOW ON PARTICIPATING FARMS
AND PERCENT OF TOTAL CROPLAND ON PARTICIPATING FARMS IN 1937 AND 1938

COUNTY	1937		1938	
	ACRES	PERCENT OF CROPLAND	ACRES	PERCENT OF CROPLAND
BIG HORN	129	.18	145	.22
FREMONT				
HOT SPRINGS				
PARK	21	.04	47	.09
[illegible]SHAKIE	40	.16		
CAMPBELL	9,561	6.75	6,162	4.48
[illegible]OOK	9,536	8.37	8,791	9.82
JOHNSON	1,086	2.85	.831	2.11
SHERIDAN	3,012	3.72	2,695	3.46
WESTON	5,024	9.60	6,844	11.02
[illegible]LINCOLN	631	1.59	779	1.41
[illegible]BLETTE	15	.03		
T[illegible]TON	100	1.49	87	1.11
[illegible]NTA	109	.55	87	.44
[illegible]BANY	60	.80		
CARBON			1,202	5.78
NATRONA	329	3.34	45	.55
SWEETWATER				
CONVERSE	3,377	4.00	1,257	2.18
GOSHEN	22,116	10.79	29,756	11.74
LARAMIE	23,917	16.02	15,517	11.64
NIOBRARA	2,[illegible]41	3.05	817	1.24
PLATTE	15,331	12.54	13,536	12.04
THE STATE	96,635	6.64	88,598	60.23

ESTIMATED TOTAL SOIL-CONSERVING CROPS ON PARTICIPATING FARMS AND PERCENT OF TOTAL CROPLAND ON PARTICIPATING FARMS IN 1936, 1937 AND 1938

COUNTY	1936		1937		1938	
	ACRES	PERCENT OF CROPLAND	ACRES	PERCENT OF CROPLAND	ACRES	PERCENT OF CROPLAND
BIG HORN	19,127	40.97	27,113	37.49	24,009	36.82
FREMONT	14,784	49.28	33,877	57.19	38,019	53.17
HOT SPRINGS	8,711	61.10	11,486	56.89	14,731	71.04
PARK	14,365	44.60	26,700	50.27	23,539	43.31
WASHAKIE	3,072	39.62	9,997	40.59	11,816	42.31
CAMPBELL	22,388	21.19	19,878	14.04	22,118	16.08
CROOK	22,201	30.29	18,981	16.66	22,085	24.67
JOHNSON	10,035	54.29	16,397	42.97	15,355	38.82
SHERIDAN	25,015	45.30	32,480	40.07	32,088	41.20
WESTON	9,801	24.41	6,642	12.69	11,825	19.04
LINCOLN	19,726	71.10	26,125	65.69	40,507	73.17
SUBLETTE	16,155	87.70	55,996	94.09	73,068	97.55
TETON	4,205	71.40	4,659	69.42	5,772	73.39
UINTA	5,143	79.70	16,575	84.35	15,855	79.74
ALBANY	2,773	58.73	3,845	51.62	3,665	67.67
CARBON	5,458	89.08	8,026	74.58	12,561	60.46
NATRONA	1,862	79.90	6,183	62.73	5,459	66.83
SWEETWATER	5,740	67.16	6,602	65.01	6,407	63.58
CONVERSE	16,039	34.99	17,544	20.78	19,982	34.60
GOSHEN	67,065	31.13	27,195	13.26	26,602	10.49
LARAMIE	15,812	22.22	2,750	1.84	2,851	2.14
NIOBRARA	12,819	35.82	12,751	17.35	13,085	19.78
PLATTE	29,524	35.24	15,437	12.63	16,347	14.55
THE STATE	357,820	36.85	407,239	27.99	457,746	31.10

SOIL BUILDING PRACTICES CARRIED OUT ON PARTICIPATING FARMS
IN 1936, 1937 AND 1938

COUNTY	SEEDING LEGUMES AND GRASSES			PROTECTING SUMMER FALLOW		
	1936 (ACRES)	1937 (ACRES)	1938 (ACRES)	1936 (ACRES)	1937 (ACRES)	1938 (ACRES)
BIG HORN	8,899	8,547	11,281	------	------	------
FREMONT	9,286	11,612	16,333	------	------	------
HOT SPRINGS	2,304	3,399	2,128	------	------	------
PARK	7,202	5,581	10,712	------	------	------
WASHAKIE	4,012	4,051	4,810	------	------	------
CAMPBELL	10,223	9,424	10,054	------	5,737	50
CROOK	6,389	2,853	3,168	------	8,357	5,365
JOHNSON	2,886	3,847	2,242	------	1,086	800
SHERIDAN	5,720	9,229	5,593	------	3,398	2,695
WESTON	4,561	3,123	4,468	------	1,261	6,643
LINCOLN	4,533	4,196	3,636	------	------	------
SUBLETTE	5,047	14,299	16,278	------	------	------
TETON	1,040	977	907	31	------	------
UINTA	950	2,928	2,154	------	------	------
ALBANY	1,075	1,112	1,194	------	------	------
CARBON	867	2,034	2,662	25	------	------
NATRONA	648	1,469	498	------	91	22
SWEETWATER	1,910	2,122	1,667	------	------	------
CONVERSE	3,347	5,614	3,952	240	2,247	773
GOSHEN	19,169	13,843	12,517	5,326	16,823	28,595
LARAMIE	3,083	1,686	1,855	3,113	18,547	15,740
NIOBRARA	4,682	4,345	3,302	1,577	1,742	822
PLATTE	7,414	7,458	6,728	7,176	12,164	13,474
THE STATE	115,247	123,749	128,139	17,488	71,453	74,980

COUNTY	FOREST TREES					
	1936		1937		1938	
	PLANTED	MAINTAINED	PLANTED	MAINTAINED	PLANTED	MAINTAINED
BIG HORN	---	---	---	---	1	---
FREMONT	---	---	1	0	59	21
HOT SPRINGS	---	---	---	---	---	---
PARK	---	---	---	---	1	1
WASHAKIE	---	---	---	---	---	---
CAMPBELL	16	0	18	67	20	30
CROOK	---	---	---	2	6	8
JOHNSON	1	0	---	11	2	---
SHERIDAN	---	---	1	1	---	1
WESTON	---	---	1	4	9	7
LINCOLN	---	---	---	---	---	---
SUBLETTE	---	---	---	---	---	---
TETON	---	---	---	---	---	---
UINTA	---	---	---	---	---	---
ALBANY	---	---	1	---	---	---
CARBON	---	---	---	---	---	---
NATRONA	---	---	1	2	4	9
SWEETWATER	---	---	4	1	---	3
CONVERSE	---	---	8	21	6	5
GOSHEN	9	0	28	143	15	109
LARAMIE	64	0	13	12	3	9
NIOBRARA	4	0	7	6	1	16
PLATTE	---	---	6	20	6	22
THE STATE	94	0	89	290	133	241

COUNTY	CONTOUR OR BASIN LISTING (FALL OR WINTER)			CONTROL OF NOXIOUS WEEDS	
	1936 (ACRES)	1937 (ACRES)	1938 (ACRES)	1937 (ACRES)	1938 (ACRES)
BIG HORN	-----	-----	-----	65	193
FREMONT	-----	-----	-----	---	510
HOT SPRINGS	-----	-----	-----	---	119
PARK	-----	-----	-----	6	239
WASHAKIE	-----	-----	-----	---	0
CAMPBELL	-----	-----	-----	---	-----
CROOK	-----	-----	-----	---	-----
JOHNSON	-----	-----	135	---	-----
SHERIDAN	-----	-----	-----	---	-----
WESTON	-----	-----	-----	---	-----
LINCOLN	-----	-----	-----	46	45
SUBLETTE	-----	-----	-----	15	-----
TETON	-----	-----	-----	0	-----
UINTA	-----	-----	-----	41	186
ALBANY	-----	-----	-----	5	-----
CARBON	-----	-----	-----	---	-----
NATRONA	11	-----	-----	---	14
SWEETWATER	-----	-----	-----	---	45
CONVERSE	27	47	149	55	-----
GOSHEN	1,534	2,451	0	10	131
LARAMIE	1,104	173	36	113	71
NIOBRARA	729	173	22	0	-----
PLATTE	53	56	0	0	174
THE STATE	3,458	2,900	343	356	1,727

COUNTY	RESEEDING NON-CROP PASTURE		STRIP CROPPING & FALLOW		GREEN MANURE CROPS	
	1937 (ACRES)	1938 (ACRES)	1937 (ACRES)	1938 (ACRES)	1936 (ACRES)	1938 (ACRES)
BIG HORN	-----	4,631	-----	-----	207	596
FREMONT	-----	14,585	-----	-----	---	288
HOT SPRINGS	7	80	-----	-----	---	0
PARK	-----	3,525	-----	-----	---	224
WASHAKIE	-----	845	-----	-----	300	68
CAMBELL	-----	1,201	169	167	---	---
CROOK	-----	-----	209	148	---	---
JOHNSON	-----	-----	-----	-----	---	45
SHERIDAN	73	30	-----	-----	---	22
WESTON	-----	-----	25	59	---	---
LINCOLN	-----	1,832	-----	-----	---	---
SUBLETTE	1,219	8,530	-----	-----	---	21
TETON	-----	725	-----	-----	---	---
UINTA	306	660	-----	-----	---	---
ALBANY	-----	847	-----	-----	---	---
CARBON	283	6,239	-----	-----	19	23
NATRONA	-----	230	-----	109	---	12
SWEETWATER	75	3,653	-----	-----	13	---
CONVERSE	-----	637	822	170	---	---
GOSHEN	-----	585	2,596	4,855	30	116
LARAMIE	-----	500	4,888	7,954	---	---
NIOBRARA	-----	942	388	859	---	---
PLATTE	-----	430	3,156	6,121	---	---
THE STATE	1,963	50,707	12,253	20,442	569	1,415

OTHER 1938 SOIL-BUILDING PRACTICES NOT SHOWN IN TABLE 19

COUNTY	APPLICATION OF PHOSPHATE	RENNOVATION	COVER CROPS ON IRRIGATED CROPLAND	DEFERRED GRAZING ON N. C. P.	RESERVOIRS ON N. C. P.
	POUNDS	ACRES	ACRES	ACRES	CU. YDS.
BIG HORN	16,565	1,221	23	-------	-------
FREMONT	129	2,877	---	-------	-------
HOT SPRINGS	0	4,768	---	-------	-------
PARK	20,208	5,089	---	650	143
WASHAKIE	860	2,612	---	-------	-------
CAMPBELL	------	806	---	140	194,494
CROOK	------	515	---	24,571	52,128
JOHNSON	------	1,296	---	-------	0
SHERIDAN	------	1,478	---	-------	4,447
WESTON	6,155	849	---	-------	9,888
LINCOLN	-------	19,053	---	-------	-------
SUBLETTE	-------	12,232	---	15,153	-------
TETON	-------	2,866	---	-------	-------
UINTA	-------	2,353	---	670	-------
ALBANY	-------	971	---	1,906	596
CARBON	-------	2,925	---	2,670	0
NATRONA	-------	1,145	---	620	446
SWEETWATER	-------	2,175	---	-------	201
CONVERSE	-------	477	---	65,473	77,408
GOSHEN	1,688	208	252	5,973	429
LARAMIE	-------	100	250	8,826	3,401
NIOBRARA	-------	685	---	2,123	8,430
PLATTE	6,053	1,114	---	4,137	7,485
THE STATE	51,658	67,815	525	132,912	359,496

COUNTY	COVER CROPS TO PREVENT WIND EROSION	CONTOURING NON-CROPLAND	CONTOUR SEEDING
	ACRES	ACRES	ACRES
BIG HORN			
FREMONT			
HOT SPRINGS			
PARK			
WASHAKIE			
CAMPBELL		113	
CROOK			
JOHNSON			
SHERIDAN			
WESTON			
LINCOLN			
SUBLETTE			
TETON			
UINTA			
ALBANY			
CARBON			
NATRONA			
SWEETWATER			
CONVERSE	34		
GOSHEN			167
LARAMIE	64		61
NIOBRARA			124
PLATTE	28		138
THE STATE	126	113	490

SUMMARY OF 1939 APPLICATIONS FOR PARITY PAYMENTS
AS OF OCTOBER 14, 1939

COUNTY	NUMBER APPLI-CATIONS	NUMBER OF PAYEES	ACRES PLANTED	1939 WHEAT ALLOTMENT	GROSS PAYMENT	ASSIGNMENTS	
						NUMBER	AMOUNT
BIG HORN	112	138	831.4	1,219.5	2,415.43	0	0
FREMONT	270	318	2,245.5	3,373.7	7,528.85	0	0
HOT SPRINGS	77	95	650.6	846.0	1,302.69	0	0
PARK	231	263	1,862.2	2,639.5	5,930.96	0	0
WASHAKIE	26	34	150.9	179.8	442.78	0	0
CAMPBELL	258	308	16,017.4	18,459.9	16,219.56	5	193.50
CROOK	270	289	10,154.7	11,946.1	14,169.53	1	16.45
JOHNSON	41	43	981.0	1,320.4	1,201.86	0	0
SHERIDAN	276	376	9,711.0	13,077.8	17,218.03	2	136.24
WESTON	183	217	8,188.7	11,042.7	16,018.04	--	------
LINCOLN	33	36	668.7	912.7	1,064.64	--	------
SUBLETTE	---	---	---	---	----	--	------
TETON	16	16	160.5	207.2	268.10	--	------
UINTA	46	46	367.5	644.4	1,086.43	--	------
ALBANY	23	29	104.0	295.0	385.47	0	0
CARBON	20	20	133.0	348.0	455.55	0	0
NATRONA	---	---	-----	-----	------	--	------
SWEETWATER	10	12	89.4	116.4	171.61	--	------
CONVERSE	93	101	3,514.7	5,132.9	3,054.75	0	0
GOSHEN	301	431	32,999.0	40,481.1	38,382.53	3	3.52
LARAMIE	386	654	31,233.2	35,912.0	23,347.59	0	0
NIOBRARA	267	296	6,653.6	11,203.5	6,368.38	--	------
PLATTE	363	543	23,239.4	26,050.5	18,695.45	1	11.81
THE STATE	3,302	4,265	149,956.6	185,409.1	175,728.23	12	361.52

COMPARISON OF ESTIMATED MAXIMUM PAYMENTS THAT COULD BE EARNED BY ALL FARMS IN THE STATE WITH THE ESTIMATED MAXIMUM PAYMENT THAT COULD BE EARNED BY FARMS SIGNING INTENTIONS TO PARTICIPATE AND THE ESTIMATED PAYMENTS THAT WILL BE EARNED BY PARTICIPATING FARMS IN 1939

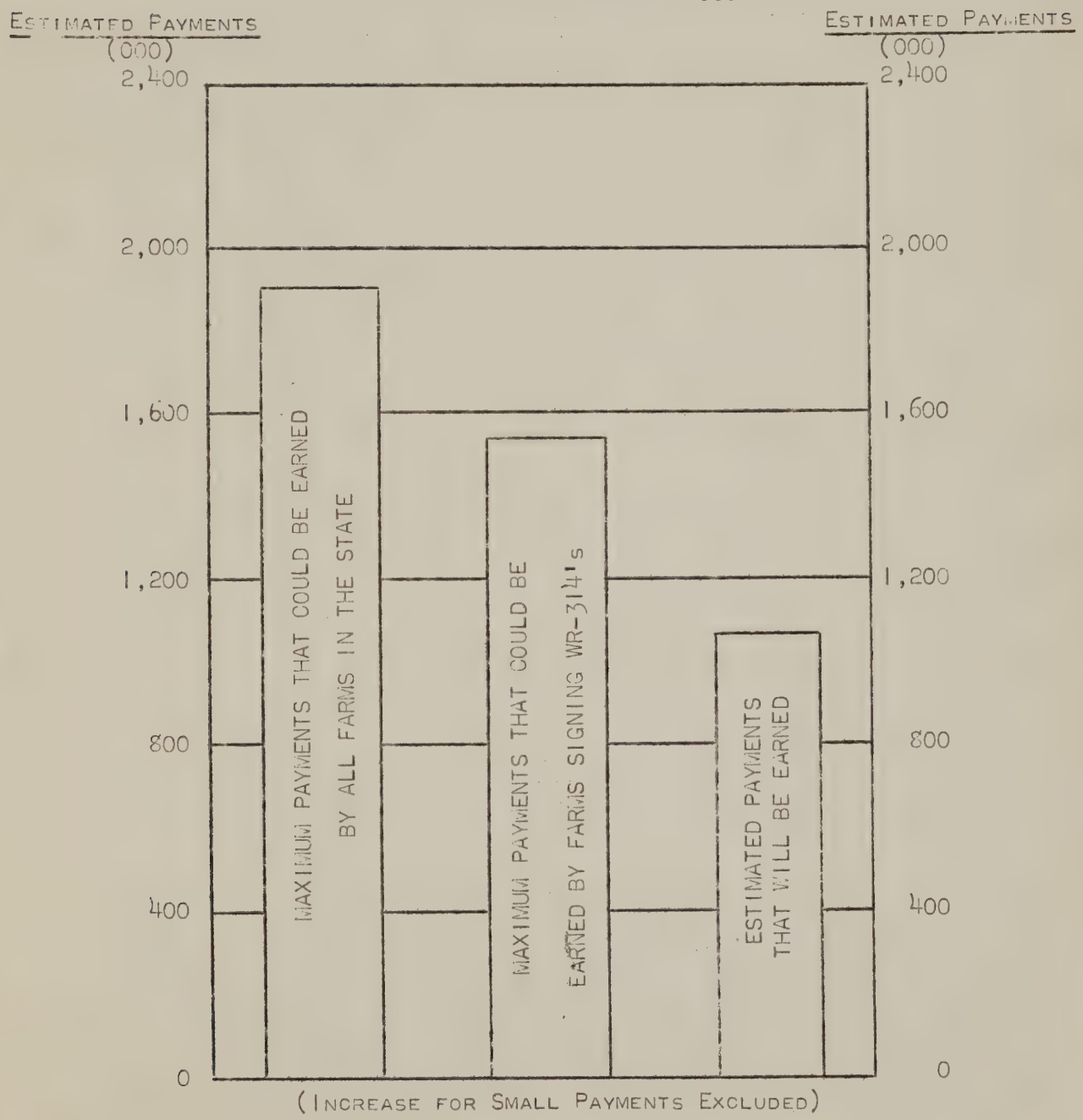

SECTION II

RANGE CONSERVATION PROGRAM

Table 1

RCP 1

NUMBER OF RANCHES PARTICIPATING
IN THE RANGE PROGRAM BY YEARS

Dist.	County	No. Ranches Participating in Range Program			
		1936	1937	1938	1939
1	Big Horn	4	3	4	4
	Fremont	4	17	34	35
	Hot Springs	11	28	34	36
	Park	5	26	18	25
	Washakie	8	6	3	5
2	Campbell	315	320	292	292
	Crook	212	246	224	224
	Johnson	72	132	150	150
	Sheridan	69	88	90	90
	Weston	132	154	187	187
3	Lincoln	0	45	18	20
	Sublette	1	101	42	42
	Teton	0	0	0	0
	Uinta	3	16	3	20
4	Albany	11	44	104	105
	Carbon	8	85	70	75
	Natrona	40	93	115	115
	Sweetwater	3	1	10	20
5	Converse	108	213	169	169
	Goshen	115	132	127	130
	Laramie	15	68	52	88
	Niobrara	139	179	165	165
	Platte	117	161	185	186
	The State	1,392	2,158	2,096	2,183

Table 2 RCP 2

ACRES OF RANGE LAND ON RANCHES
PARTICIPATING IN RANGE CONSERVATION PROGRAM

Dist.	County	Acres Range Land on Ranches Participating In R.C.P. 1936	1937	1938 (Est.)	1939 (Est.)
1	Big Horn	4,720	16,420	23,568	23,500
	Fremont	7,911	34,123	253,241	255,000
	Hot Springs	48,845	196,748	225,130	240,000
	Park	48,445	236,985	213,368	275,000
	Washakie	12,677	23,323	12,087	20,000
2	Campbell	1,438,710	1,972,163	1,934,600	1,900,000
	Crook	503,458	810,589	888,214	888,000
	Johnson	375,179	1,040,432	1,271,600	1,270,000
	Sheridan	164,815	390,287	477,771	478,000
	Weston	474,455	694,672	862,203	862,000
3	Lincoln	0	82,183	130,886	150,000
	Sublette	3,486	232,571	164,635	165,000
	Teton	0	0	0	0
	Uinta	1,995	74,949	9,722	80,000
4	Albany	51,255	273,577	755,309	760,000
	Carbon	215,016	804,592	1,162,059	1,200,000
	Natrona	517,941	1,327,934	1,662,098	1,665,000
	Sweetwater	43,107	640	30,277	60,000
5	Converse	703,293	1,821,833	1,782,279	1,780,000
	Goshen	250,103	454,600	505,955	510,000
	Laramie	21,306	301,519	351,443	600,000
	Niobrara	511,146	761,559	866,822	867,000
	Platte	421,649	685,919	1,243,462	1,255,000
	The State	5,819,512	12,243,618	14,826,729	15,303,500

Table 3

RCP 3

RANGE BUILDING PRACTICES PERFORMED
BY PARTICIPATING RANCHES

CONTOURING

		1936		1937		1938		1939 (Est)	
Dist.	County	No. Ranches	Acres	No. Ranches	Acres	No. Ranches	Acres	No. Ranches	Acres
1	Big Horn	0							
	Fremont	0							
	Hot Springs	0							
	Park	0							
	Washakie	0							
2	Campbell	5	273	3	420	1	25	1	25
	Crook	1	150	1	40			1	50
	Johnson	0							
	Sheridan	0		1	160			0	0
	Weston	3	215	2	240	1	160	1	120
3	Lincoln	0							
	Sublette	0							
	Teton	0							
	Uinta	1	40						
4	Albany	0				1	30		
	Carbon	0							
	Natrona	0							
	Sweetwater	0							
5	Converse	0							
	Goshen	0							
	Laramie	0							
	Niobrara	0							
	Platte	0		1	40	10	794	10	800
	The State	10	678	8	900	13	1,009	13	995

Table 4

RCP 4

RANGE BUILDING PRACTICES PERFORMED
BY PARTICIPATING RANCHES
(Continued)
DEVELOPMENT OF SPRINGS AND SEEPS

County	1936		1937		1938		1939 (Est)	
	No. Ranches	No. Developed	No. Ranches	No. Developed	No. Ranches	No. Developed	No. Ranches	No. Developed
Big Horn	0	0	2	2	1	1	1	1
Fremont	1	1	7	10	3	3	3	3
Hot Springs	6	12	8	16	5	9	5	10
Park	4	6	19	31	4	6	5	8
Washakie	1	1	4	8	0	0	0	0
Campbell	124	233	85	141	13	17	13	17
Crook	124	188	87	101	30	34	30	34
Johnson	22	43	32	55	7	10	9	12
Sheridan	44	76	51	68	15	24	17	27
Weston	45	73	43	56	27	41	27	41
Lincoln	0	0	12	13	3	13	4	14
Sublette	1	2	18	26	6	8	6	8
Teton	0	0	0	0	0	0	0	0
Uinta	0	0	0	0	0	0	0	0
Albany	7	14	20	56	11	17	11	18
Carbon	2	2	16	22	5	7	6	8
Natrona	6	8	7	15	5	13	5	13
Sweetwater	2	3	0	0	0	0	0	0
Conver	19	52	41	62	15	17	15	17
Goshen	20	35	19	25	7	11	7	11
Laramie	2	2	19	26	5	8	6	9
Niobrara	33	55	24	31	3	4	3	4
Platte	47	124	74	126	24	48	26	50
The State	510	930	588	890	189	291	199	305

Table 5 RCP 5

RANGE BUILDING PRACTICES PERFORMED
BY PARTICIPATING RANCHES
(Continued)

PITS OR RESERVOIRS

		1936			1937		
Dist.	County	No. Ranches	No. Const.	Cubic Yds. Dirt	No. Ranches	No. Const.	Cubic Yds. Dirt
1	Big Horn	2	4	2,853	1	1	627
	Fremont	2	2	830	4	5	4,537
	Hot Springs	2	2	2,313	18	20	36,348
	Park	1	1	234	2	3	1,340
	Washakie	0	0	0	0	0	0
2	Campbell	184	220	282,593	239	348	464,776
	Crook	65	83	57,668	105	130	171,327
	Johnson	32	40	36,782	87	117	211,686
	Sheridan	20	23	25,636	38	51	58,403
	Weston	48	64	33,883	61	82	95,419
3	Lincoln	0	0	0	3	4	2,274
	Sublette	0	0	0	4	4	1,453
	Teton	0	0	0	0	0	0
	Uinta	0	0	0	0	0	0
4	Albany	1	1	90	4	4	3,679
	Carbon	2	6	2,160	3	4	1,360
	Natrona	27	49	73,511	77	215	270,218
	Sweetwater	1	1	410	1	1	80
5	Converse	57	76	58,577	137	246	429,200
	Goshen	22	22	10,439	28	33	24,259
	Laramie	9	12	3,508	22	29	10,539
	Niobrara	32	35	58,243	96	120	168,509
	Platte	42	61	45,436	62	76	93,771
	The State	549	702	695,166	992	1,493	2,049,810

RANGE BUILDING PRACTICES PERFORMED
BY PARTICIPATING RANCHES
(Continued)

PITS OR RESERVOIRS

Dist.	County	1938 No. Ranches	1938 No. Const.	1938 Cubic Yds. Dirt	1939 No. Ranches	1939 No. Const.	1939 Cubic Yds. Dirt
1	Big Horn	2	3	2,814	2	3	3,000
	Fremont	26	51	72,805	26	51	73,000
	Hot Springs	26	50	52,702	26	50	53,000
	Park	10	24	54,179	12	29	78,400
	Washakie	2	4	3,438	2	4	3,500
2	Campbell	246	432	623,328	246	432	624,000
	Crook	156	211	296,610	155	210	296,000
	Johnson	130	203	348,121	130	203	324,000
	Sheridan	73	99	153,723	73	99	154,000
	Weston	135	182	469,246	135	182	470,000
3	Lincoln	6	12	6,840	7	13	7,500
	Sublette	4	5	2,102	4	5	2,000
	Teton	0	0	0	0	0	0
	Uinta	0	0	0	0	0	0
4	Albany	28	70	117,770	28	70	118,000
	Carbon	14	28	70,697	15	30	75,000
	Natrona	104	287	476,315	104	287	471,000
	Sweetwater	5	5	4,989	6	6	6,000
5	Converse	124	239	423,302	124	289	424,000
	Goshen	30	37	24,495	30	37	25,000
	Laramie	13	20	19,302	18	30	30,000
	Niobrara	117	154	222,327	117	155	225,000
	Platte	100	184	328,464	100	185	330,000
	The State	1,351	2,350	3,778,567	1,358	2,370	3,801,400

RANGE BUILDING PRACTICES PERFORMED
BY PARTICIPATING RANCHES
(Continued)
WELLS

County	1936			1937			1938			1939		
	No. R'chs	No. Con.	Lin. Feet	No. R'chs	No. Con.	Lin. Feet	No. R'chs	No. Con	Lin. Feet	No. R'ch	No. Con.	Lin. Feet
Big Horn	1	1	573	0	0	0	1	1	285	1	1	285
Fremont	0	0	0	0	0	0	4	4	535	4	4	535
Hot Springs	0	0	0	2	3	435	2	2	186	2	2	186
Park	0	0	0	0	0	0	0	0	0	0	0	0
Washakie	1	1	536	1	1	320	1	1	240	1	1	240
Campbell	37	43	6,226	18	26	6,270	32	33	7,114	32	33	7,200
Crook	16	16	1,297	7	7	1,925	16	18	1,679	16	18	1,700
Johnson	14	16	2,454	7	7	1,291	11	12	3,102	11	12	3,100
Sheridan	4	4	347	8	8	1,570	2	2	364	2	2	400
Weston	23	25	3,613	18	19	2,235	15	15	1,715	15	15	1,700
Lincoln	0	0	0	0	0	0	0	0	0	0	0	0
Sublette	0	0	0	4	4	285	2	2	130	2	2	130
Teton	0	0	0	0	0	0	0	0	0	0	0	0
Uinta	0	0	0	0	0	0	0	0	0	0	0	0
Albany	3	3	340	6	8	1,139	21	26	4,127	21	26	4,100
Carbon	0	0	0	1	1	120	9	12	2,835	9	12	2,900
Natrona	7	8	790	6	6	1,142	11	14	1,397	11	14	1,400
Sweetwater	0	0	0	0	0	0	0	0	0	0	0	0
Converse	16	18	3,244	12	17	2,515	17	19	2,960	17	19	3,000
Goshen	18	21	2,901	34	38	5,239	37	47	6,692	37	47	6,600
Laramie	0	0	0	12	12	1,200	14	15	1,806	20	22	2,700
Niobrara	27	30	3,740	16	16	1,671	27	33	2,783	27	33	2,800
Platte	13	14	1,002	15	15	1,520	20	20	2,532	20	20	2,500
The State	180	200	27,063	167	188	28,877	243	281	40,482	248	283	41,476

RANGE BUILDING PRACTICES PERFORMED
BY PARTICIPATING RANCHES
(Continued)

ARTIFICIAL RESEEDING

County	1936		1937		1938		1939 (Est)	
	No. Ranches	Acres	No. Ranches	Acres	No. Ranches	Acres	No. Ranches	Acres
Big Horn	1	10	0	0	1	1,360	1	1,400
Fremont	0	0	3	120	4	130	4	150
Hot Springs	1	15	2	76	0	0	0	0
Park	0	0	0	0	0	0	0	0
Washakie	0	0	1	50	0	0	0	0
Campbell	1	5	0	0	1	40	1	50
Crook	14	236	0	0	0	0	0	0
Johnson	0	0	0	0	0	0	0	0
Sheridan	2	57	0	0	0	0	0	0
Weston	0	0	0	0	0	0	0	0
Lincoln	0	0	0	0	3	375	3	400
Sublette	0	0	0	0	4	940	3	900
Teton	0	0	0	0	0	0	0	0
Uinta	1	15	0	0	2	446	6	1,200
Albany	0	0	0	0	29	4,555	30	4,600
Carbon	3	54	2	160	17	5,002	20	6,000
Natrona	1	240	0	0	2	190	2	200
Sweetwater	1	10	0	0	4	185	6	500
Converse	6	167	3	126	2	75	2	100
Goshen	9	411	3	220	7	394	8	500
Laramie	1	40	2	247	1	80	2	200
Niobrara	4	163	1	50	0	0	0	0
Platte	4	156	3	200	8	358	8	400
The State	49	1,579	20	1,249	85	14,130	96	16,600

Table 8

RCP 9

RANGE BUILDING PRACTICES PERFORMED
BY PARTICIPATING RANCHES
(Continued)

County	FENCES 1936 No. Ranches	FENCES 1936 Rods	FENCES 1937 No. Ranches	FENCES 1937 Rods	RODENT CONTROL 1937 No. Ranches Perf. Pract.	RODENT CONTROL 1937 Acres
Big Horn	0	0	0	0	0	0
Fremont	1	236	1	326	2	4,087
Hot Springs	4	2,600	2	611	0	0
Park	2	2,540	1	146	5	16,041
Washakie	6	2,973	1	80	1	180
Campbell	30	8,972	17	5,464	0	0
Crook	54	17,351	21	4,726	0	0
Johnson	18	9,971	10	3,269	2	106
Sheridan	7	2,182	9	2,324	0	0
Weston	45	17,817	26	11,335	0	0
Lincoln	0	0	2	103	33	15,932
Sublette	0	0	10	4,124	58	88,222
Teton	0	0	0	0	0	0
Uinta	1	200	2	434	16	25,675
Albany	3	705	6	2,840	0	0
Carbon	4	1,062	22	8,427	52	91,805
Natrona	20	17,309	5	2,014	5	6,910
Sweetwater	1	508	0	0	0	0
Converse	41	28,850	27	13,694	26	51,916
Goshen	73	21,684	42	16,713	3	1,260
Laramie	4	1,410	10	5,040	8	7,435
Niobrara	86	41,871	38	12,778	0	0
Platte	54	18,517	41	10,933	0	0
The State	454	196,758	293	105,381	211	309,569

RANGE BUILDING PRACTICES PERFORMED
BY PARTICIPATING RANCHES
(Continued)

DEFERRED GRAZING

County	1937 No. Ranches	1937 Acres	1938 No. Ranches	1938 Acres	1939 (Est) No. Ranches	1939 (Est) Acres
Big Horn	1	2,300	2	5,360	2	5,500
Fremont	0	0	1	640	1	700
Hot Springs	2	17,118	7	30,321	7	31,000
Park	1	4,000	5	8,535	6	6,000
Washakie	0	0	0	0	0	0
Campbell	0	0	4	8,473	10	20,000
Crook	102	124,569	100	116,169	100	117,000
Johnson	23	68,096	27	92,925	30	100,000
Sheridan	5	6,107	6	16,480	10	28,000
Weston	51	59,534	76	159,549	80	165,000
Lincoln	2	374	17	25,406	20	30,000
Sublette	31	21,672	32	42,404	35	45,000
Teton	0	0	0	0	0	0
Uinta	1	5,000	1	1,700	6	10,000
Albany	15	23,924	60	102,934	60	103,000
Carbon	14	28,844	44	73,274	45	75,000
Natrona	2	620	10	47,928	10	48,000
Sweetwater	0	0	4	4,480	10	10,000
Converse	89	267,822	80	337,865	80	340,000
Goshen	63	68,565	84	112,655	84	110,000
Laramie	36	48,443	42	80,850	60	120,000
Niobrara	34	31,181	52	93,684	55	100,000
Platte	49	49,410	115	163,825	120	170,000
The State	521	827,579	769	1,525,457	831	1,634,200

RANGE BUILDING PRACTICES PERFORMED
BY PARTICIPATING RANCHES
(Continued)

SPREADER DAMS

County	1938 No. R'chs	1938 No. Const.	1938 Cu. Yds. Material	1939(Est) No. R'chs	1939(Est) No. Const.	1939(Est) Cu. Yds. Material
Big Horn	0	0	0	0	0	0
Fremont	0	0	0	0	0	0
Hot Springs	0	0	0	0	0	0
Park	1	1	5,303	2	2	10,000
Washakie	0	0	0	0	0	0
Campbell	4	12	4,185	4	12	4,200
Crook	11	19	8,018	11	19	8,000
Johnson	1	1	160	1	1	200
Sheridan	3	5	2,012	3	5	2,000
Weston	1	1	526	1	1	500
Lincoln	2	3	2,400	3	4	3,000
Sublette	0	0	0	0	0	0
Teton	0	0	0	0	0	0
Uinta	0	0	0	0	0	0
Albany	6	13	13,105	6	13	13,000
Carbon	3	30	15,735	5	35	17,500
Natrona	1	1	4,226	1	1	4,200
Sweetwater	0	0	0	0	0	0
Converse	10	19	23,935	10	19	24,000
Goshen	2	2	15,735	3	3	1,500
Laramie	0	0	0	0	0	0
Niobrara	0	0	0	0	0	0
Platte	17	18	11,542	17	18	12,000
The State	62	125	106,882	67	133	100,100

RANGE BUILDING PRACTICES PERFORMED
BY PARTICIPATING RANCHES
(Continued)

SPREADER TERRACES

County	1938 No. Ranches	1938 Linear Feet	1939 (Est) No. Ranches	1939 (Est) Linear Feet
Big Horn	0	0	0	0
Fremont	0	0	0	0
Hot Springs	0	0	0	0
Park	0	0	0	0
Washakie	0	0	0	0
Campbell	7	6,510	7	6,500
Crook	1	5,530	1	5,500
Johnson	0	0	0	0
Sheridan	1	1,000	1	1,000
Weston	0	0	0	0
Lincoln	0	0	0	0
Sublette	1	10,500	1	10,000
Teton	0	0	0	0
Uinta	0	0	0	0
Albany	5	20,750	5	21,000
Carbon	3	33,261	5	55,000
Natrona	1	5,833	1	6,000
Sweetwater	1	3,960	1	4,000
Converse	0	0	0	0
Goshen	1	1,600	1	1,600
Laramie	0	0	0	0
Niobrara	1	2,200	1	2,500
Platte	8	25,819	8	26,000
The State	30	116,963	32	139,100

Table 12 RCP 13

ESTIMATED NET PAYMENTS AS OF SEPTEMBER 15, 1939
MADE OR TO BE MADE TO RANCHERS UNDER
1936, 1937, 1938, & 1939 R.C.P.

	Estimated Net Range Payments			
County	1936	1937	1938	1939
Big Horn	198	260	997	3,645
Fremont	171	1,403	10,214	13,050
Hot Springs	1,587	7,435	9,703	13,304
Park	966	2,586	8,660	16,200
Washakie	533	804	584	4,230
Campbell	50,752	69,665	89,000	87,701
Crook	19,077	26,982	40,340	41,895
Johnson	11,183	35,309	55,000	57,660
Sheridan	6,354	11,508	21,100	21,600
Weston	15,056	20,747	36,350	39,060
Lincoln	0	2,119	3,667	4,064
Sublette	90	8,079	4,755	5,445
Teton	0	-	0	0
Uinta	103	1,545	430	6,300
Albany	1,091	6,338	36,012	38,976
Carbon	717	12,339	25,899	37,800
Natrona	16,213	41,284	67,600	71,687
Sweetwater	355	208	1,000	10,032
Converse	20,840	79,273	82,000	81,664
Goshen	12,421	17,142	22,000	24,075
Laramie	889	8,337	13,622	22,950
Niobrara	23,105	26,999	36,909	42,548
Platte	17,358	24,966	61,500	53,844
The State	199,059	405,328	627,342	698,630

COMPARISON OF ESTIMATED MAXIMUM PAYMENTS
THAT COULD BE EARNED BY ALL RANCHES IN THE STATE
WITH THE ESTIMATED MAXIMUM PAYMENT THAT COULD BE EARNED
BY RANCHES SIGNING INTENTIONS TO PARTICIPATE
AND THE ESTIMATED PAYMENTS THAT WILL BE EARNED
BY PARTICIPATING RANCHES IN 1939

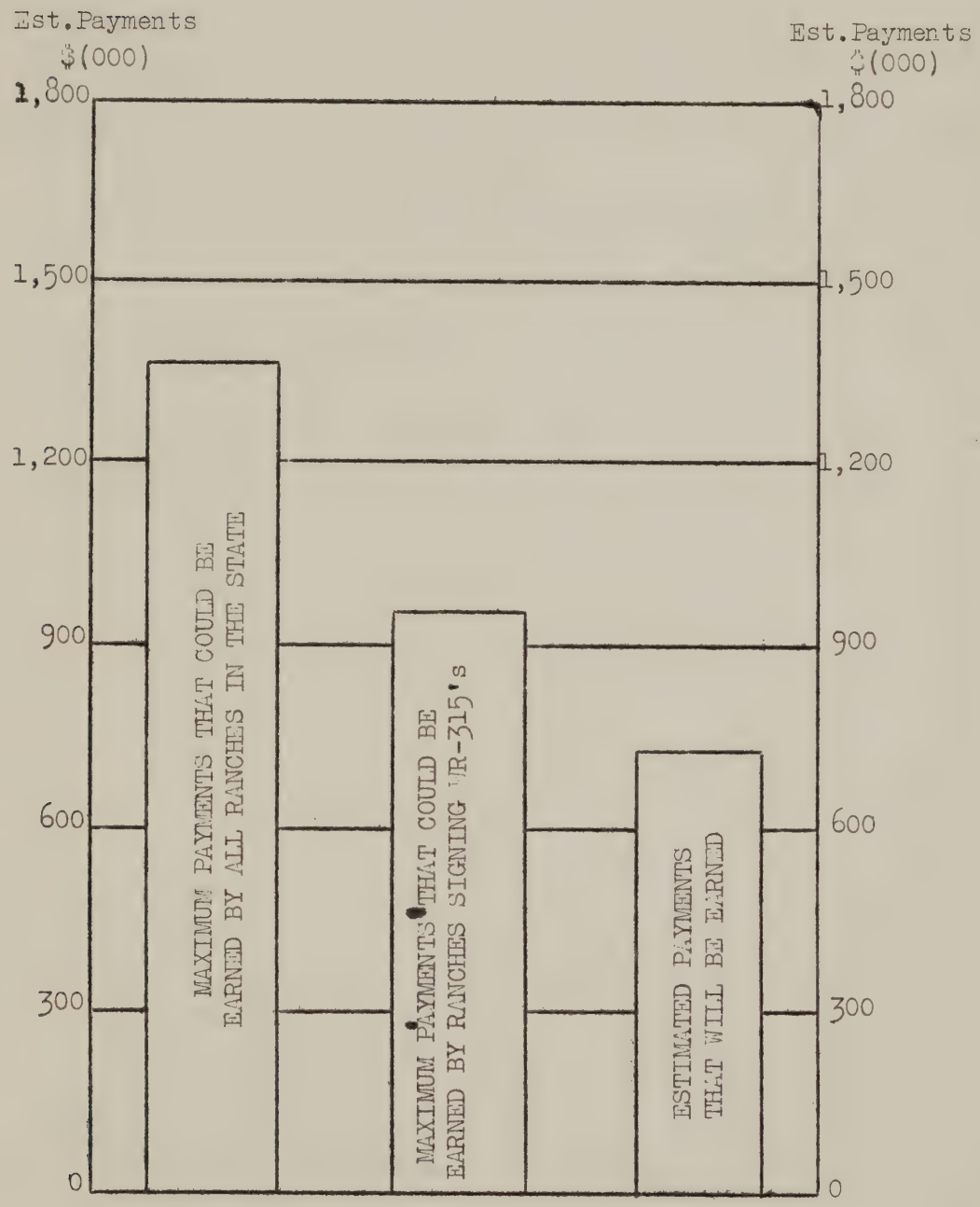

(Excluding Increase for Small Payments)

SECTION III

SUGAR BEET PROGRAM

TOTAL APPLICATIONS AND PAYMENTS UNDER 1937 SUGAR

COUNTY	PAYMENTS CERTIFIED TO GAO			Estimated Applications yet to come	Est. total payment yet to be certified	Total Applications	Total Payment
	Producers	Labor	Total				
Big Horn	$171,452.88	$5,371.31	$176,824.19	-----	-----	297	$176,824.19
Converse	10,138.34	18.21	10,157.05	-----	-----	13	10,157.05
Fremont	58,043.68	1,742.05	59,785.73	-----	-----	137	59,785.73
Goshen	413,818.64	1,668.10	415,486.74	-----	-----	501	415,486.74
Hot Springs	4,864.45	376.86	5,241.31	-----	-----	14	5,241.31
Johnson	14,335.07	871.98	15,207.05	-----	-----	18	15,207.05
Laramie	8,902.78	572.11	9,474.89	-----	-----	5	9,474.89
Park	73,989.62	1,618.58	75,608.20	-----	-----	146	75,608.20
Platte	108,034.00	4,132.37	112,166.37	-----	-----	172	112,166.37
Sheridan	86,673.94	4,857.35	91,531.29	-----	-----	119	91,531.29
Washakie	179,257.50	7,767.75	187,025.25	-----	-----	132	187,025.25
TOTAL	1128224.40	28,983.93	1157208.33	-----	-----	1,554	1,157,713.60

Table 1 (Continued)

PLANTING AND HARVESTING OF SUGAR BEETS

Source - Listing Sheet

COUNTY	Planted Acres	Harvested Acres	Acres of Approved Abandonment	Total Tons Beets Produced	Cwts. Sugar Produced	Cwts. of Sugar on which deficiency payment made	Cwts. of Sugar on which abandonment payments made	Total Recoverable Sugar for Payment
Big Horn	6,921.1	6,732.8	0	91,272.0	296,032.5	0	0	296,032.5
Converse	599.1	529.1	70.0	5,353.1	16,252.0	190.1	554.2	16,996.3
Fremont	2,971.5	2,827.1	67.4	28,636.7	89,171.5	10051.5	820.0	100,043.0
Goshen	16,571.1	16,227.8	176.9	227,855.8	691,978.5	1723.8	1656.8	695,359.1
Hot Springs	255.6	251.1	3.1	2,964.0	9,230.3	392.3	35.8	9,658.4
Johnson	885.9	819.1	30.8	8,600.0	25,189.1	0	257.8	25,446.9
Laramie	443.4	403.1	41.3	4,858.2	15,348.9	0	506.0	15,854.9
Park	2,966.6	2,888.2	0	38,761.2	126,519.4	0	0	126,519.4
Platte	4,548.0	4,510.5	36.5	55,326.0	184,682.6	855.8	354.2	185,892.6
Sheridan	4,909.2	4,683.2	30.0	52,197.0	152,883.5	0	298.0	153,181.5
Washakie	7,454.9	7,365.1	0	100,353.4	312,810.5	711.0	0	313,521.5
TOTAL	48,526.4	47,237.1	456.0	616,177.4	1,920,098.8	13924.5	4482.8	1,938,506.1

Table 2

Statistical Report - 1938 Sugar Beet Program - Wyoming

County	Name of Factory District	No. of Producers	Acres Planted	Acres Harvested	Tons of Beets Harvested	Comm. Rec. Sugar From Beets Harvested	Bona-fide Abandoned Acres	1/3 Normal Production Abandoned Acres	Deficient Production
Big Horn	Worland	31	581.1	572.6	6996.8	22501.5	8.5	113.6	500.5
	Lovell	445	7703.6	7550.3	99457.7	318956.7	41.5	512.5	1780.9
	County Total	476	8284.7	8122.9	106454.5	341458.2	50.0	626.1	2281.4
Converse	Torrington	24	879.7	846.1	9196.1	28028.4	33.4	200.5	93.7
Crook	Belle Fourche So. Dakota	2	90.1	90.1	1334.8	4226.0			
Fremont	Worland	281	3948.0	3867.8	46394.3	149201.7	70.3	839.4	1475.6
Goshen	Lyman, Nebr.	2	19.5	18.2	227.3	615.1	1.3	14.6	
	Torrington	960	16979.0	15945.7	216296.3	659147.0	990.4	10410.5	4224.5
	County Total	962	16998.5	15963.9	216523.6	659762.1	991.7	10425.1	4224.5
Hot Springs	Worland	41	545.3	545.3	5232.5	16827.5			898.0
Johnson	Sheridan	27	805.0	801.7	10694.3	33858.0			
Laramie	Torrington	1	290.7	284.3	3769.6	11489.7	6.4	73.4	
	Gering, Nebr.	14	257.3	257.3	4291.5	13905.6			6.7
	County Total	15	548.0	541.6	8061.1	25395.3	6.4	73.4	6.7
Park	Lovell	286	3925.0	3882.8	46221.2	148229.5	24.5	312.7	4737.9
Platte	Wheatland	381	6109.8	5682.6	67513.7	222367.4	423.2	3178.9	361.2
	Torrington	6	150.2	150.2	1441.7	4394.3			
	County Total	387	6260.0	5832.8	68955.4	226761.7	423.2	3178.9	361.2
Sheridan	Sheridan	180	4739.0	4710.1	61072.9	193355.5			
Washakie	Worland	243	8305.0	8291.2	108167.6	347865.6			350.0
State Total		2924	55328.3	53496.3	688308.3	2174969.5	1599.5	15656.1	14429.0

Statistical Report - 1938 Sugar Beet Program - Wyoming

County	Name of Factory District	No. of Applications	Total Sugar For Payment	Total Payment	Rate Expense Reduc.	Net Payment	Actual Payment Made
Big Horn	Worland	19	23115.6	13869.36	1.1	13716.77	13716.77
	Lovell	323	321250.1	192639.92	1.1	190519.53	191802.12
	County Total	342	344365.7	206509.28	1.1	204236.30	205518.89
Converse	Torrington	12	28322.6	16769.17	1.1	16584.68	16584.68
Crook	Belle Fourche So. Dakota	2	4226.0	2535.60	0	2535.60	2535.60
Fremont	Worland	182	151516.7	90910.02	.9	90091.97	90091.97
Goshen	Lyman, Nebr.	1	629.7	377.82	.6	375.55	375.55
	Torrington	524	673782.0	404269.20	.6	401843.09	401518.64
	County Total	525	674411.7	404647.02	.6	402218.64	401894.19
Hot Springs	Worland	30	17725.5	10635.30	.8	10550.18	10550.18
Johnson	Sheridan	18	33858.0	20314.80	.5	20213.22	20213.22
Laramie	Torrington	1	11563.1	6859.70	.5	6825.40	6825.40
	Gering, Nebr.	9	13912.3	8347.36	.5	8305.65	8305.65
	County Total	10	25475.4	15207.06	.5	15131.05	15131.05
Park	Lovell	190	153280.1	91968.06	1.2	90864.23	90864.23
Platte	Wheatland	202	225907.5	135544.50	1.3	133782.62	133764.90
	Torrington	3	4394.3	2636.58	1.3	2602.30	2602.30
	County Total	205	230301.8	138181.08	1.3	136384.92	136367.20
Sheridan	Sheridan	100	193355.5	115342.42	.4	114880.94	114531.44
Washakie	Worland	158	348215.6	208929.36	.3	208302.67	204931.99
State Total		1774	2205054.6	1321942.89		1311994.40	1309214.70

County	Factory District	Number of Allotments	Acres Allotted	Acres Planted	Number of growers planting less than allotments	Average acreage by which allotments to growers reported in Col.(6) exceed their planted acreages
(1)	(2)	(3)	(4)	(5)	(6)	(7)
Big Horn	Lovell	336	7591.9	7537.9	99	.55
	Worland	16	528.0	502.4	13	1.97
	County Total	352	8119.9	8040.3	112	
Converse	Torrington	13	1079.0	1039.9	13	3.01
Crook	Belle Fourche	6	184.5	200.4	2	1.0
Fremont	Worland	209	4247.0	4055.5	121	1.64
Goshen	Torrington	509	17549.0	16434.4	493	2.28
	Lyman (Nebr.)	9	258.4	258.4	0	0
	County Total	518	17807.4	16692.8	493	
Hot Springs	Worland	26	524.5	511.9	15	1.14
Johnson	Sheridan	18	885.0	870.4	9	2.98
Laramie	Gering	16	367.2	366.9	5	.33
	Torrington	1	290.0	275.1	1	14.90
	County Total	17	657.2	642.0	6	
Park	Lovell	214	3938.2	3913.4	12	2.07
Platte	Wheatland	232	7521.0	6452.9	191	5.60
	Torrington	3	113.0	111.1	1	1.90
	County Total	235	7634.0	6564.0	192	
Sheridan	Sheridan	126	4719.0	4560.7	84	2.33
Washakie	Worland	158	8174.5	7886.2	124	2.54
The State		1892	57970.2	54977.5	1183	2.53

SECTION IV

CROP INSURANCE PROGRAM

SUMMARY OF ALL 1939 CROP INSURANCE POLICIES
AND 1940 WINTER WHEAT POLICIES

County	No. of Policies		Pol. In Cash		No. by Advances		Deposit
	1939 No.	1940 No.	1939 No.	1940 No.	1939 No.	1940 No.	1940 No.
Big Horn	-	-	-	-	-	-	-
Fremont	1	-	1	-	-	-	-
Hot Springs	-	-	-	-	-	-	-
Park	-	-	-	-	-	-	-
Washakie	-	-	-	-	-	-	-
Campbell	37	110	28	-	9	110	-
Crook	86	109	76	-	10	102	7
Johnson	-	-	-	-	-	-	-
Sheridan	31	7	25	-	6	5	2
Weston	77	86	77	2	-	84	-
Lincoln	-	-	-	-	-	-	-
Sublette	-	-	-	-	-	-	-
Teton	-	-	-	-	-	-	-
Uinta	-	-	-	-	-	-	-
Albany	-	-	-	-	-	-	-
Carbon	-	-	-	-	-	-	-
Natrona	-	-	-	-	-	-	-
Sweetwater	-	-	-	-	-	-	-
Converse	6	6	6	6	-	-	-
Goshen	31	248	29	3	2	245	-
Laramie	24	176	24	1	-	173	2
Niobrara	2	8	2	-	-	8	-
Platte	26	133	24	-	2	133	
The State	321	883	292	12	29	860	11

Table 1 (Continued)

SUMMARY OF ALL 1939 CROP INSURANCE POLICIES
AND 1940 WINTER WHEAT POLICIES

— As of Oct 19, 1939 —

County	Payment 1939 Bushels	Payment 1940 Bushels	Insured Acres 1939	Insured Acres 1940	Insured Production (Bushels) 1939	Insured Production (Bushels) 1940
Big Horn	-	-	-	-	-	-
Fremont	15	-	30.0	-	576	-
Hot Springs	-	-	-	-	-	-
Park	-	-	-	-	-	-
Washakie	-	-	-	-	-	-
Campbell	4,938	9,293	3,106.3	5,808.1	29,359	34,413.0
Crook	6,313	10,986	4,674.9	6,103.3	45,098	46,690.2
Johnson	-	-	-	-	-	-
Sheridan	1,897	493	1,944.9	273.9	15,454	2,608.9
Weston	6,900	6,937	5,667.3	3,854.1	52,157	32,374.4
Lincoln	-	-	-	-	-	-
Sublette	-	-	-	-	-	-
Teton	-	-	-	-	-	-
Uinta	-	-	-	-	-	-
Albany	-	-	-	-	-	-
Carbon	-	-	-	-	-	-
Natrona	-	-	-	-	-	-
Sweetwater	-	-	-	-	-	-
Converse	271	558	206.0	39[illegible]	2,218	1,913.3
Goshen	5,405	35,317	4,038.2	23,544.4	32,354	148,329.7
Laramie	2,297	20,682	2,835.6	13,787.9	16,008	76,522.8
Niobrara	26	400	35.0	307.4	131	1,406.3
Platte	1,901	21,344	2,413.2	15,245.8	15,984	88,044.5
The State	29,961	106,010	24,951.4	69,323.5	209,339	432.303.1

Table 2

FCI 3

INDEMNITIES PAID ON 1939 CROP INSURANCE POLICIES
AS OF OCTOBER 4, 1939

County	Indemnities Paid		
	Number	Bushels	Bushels Applied to Future Ins.
Big Horn	-	-	-
Fremont	-	-	-
Hot Springs	-	-	-
Park	-	-	-
Washakie	-	-	-
Campbell	30	10,501	156
Crook	73	25,388	1,142
Johnson	-	-	-
Sheridan	8	3,021	264
Weston	45	13,921	0
Lincoln	-	-	-
Sublette	-	-	-
Teton	-	-	-
Uinta	-	-	-
Albany	-	-	-
Carbon	-	-	-
Natrona	-	-	-
Sweetwater	-	-	-
Converse	6	1,861	0
Goshen	26	17,068	696
Laramie	12	4,599	358
Niobrara	2	96	0
Platte	16	7,348	0
The State	*218	*83,803	2,616

*Have been 9 more claims of loss since October 4, 1939, which brings total indemnities paid to 84,976 bushels.

WYOMING

ACTUARIAL TABLE-WHEAT 1940

County	County check yield	County check premium rate-adjusted average loss cost per acre for insured percentage of		County adjustments to average loss costs and to average yield for key and historical farms for the base period, 1930-38		
				To loss cost		To Yield
		75%	50%	75%	50%	
	(1) Bushels	(2) Bushels	(3) Bushels	(4) Bushels	(5) Bushels	(6) Bushels
Big Horn	18.8	1.3	.5	+.2	+.1	-+1.8
Campbell	7.9	1.6	.9	+.3	+.1	+ 2.6
Converse	6.4	1.4	.7	+.4	+.2	+ 2.4
Crook	10.2	1.8	1.0	+.4	+.2	+ 3.3
Fremont	20.3	1.3	.6	0	0	+ .8
Goshen	8.4	1.5	.8	+.5	+.3	+ 3.0
Hot Springs	14.9	2.0	1.1	+.4	+.3	+ 2.8
Johnson	10.7	1.5	.7	+.1	0	+ 2.6
Laramie	7.4	1.5	.8	+.4	+.2	+ 2.2
Lincoln	11.1	1.2	.5	+.1	0	+ 1.6
Niobrara	6.1	1.3	.8	+.4	+.2	+ 2.5
Park	20.7	1.1	.5	-.3	0	+ 1.9
Platte	7.7	1.4	.8	+.2	+.1	+ 2.1
Sheridan	12.7	1.8	.9	+.1	0	+ 2.5
Weston	11.2	1.8	1.0	+.3	+.1	+ 3.0

WYOMING
SPECIAL PRACTICE CHECK YIELDS AND PREMIUM RATES
FOR CONTINUOUS CROPPING AND SUMMER FALLOW

County	County Check Yield		County Check Premium Rates			
			75%		50%	
	Continuous Cropping	Summer Fallow	Continuous Cropping	Summer Fallow	Continuous Cropping	Summer Fallow
Campbell	6.5	10.4	1.3	2.0	.7	1.1
Converse	6.1	8.5	1.3	1.7	.7	.9
Crook	7.7	12.3	1.4	2.0	.8	1.1
Goshen	7.6	12.2	1.4	2.0	.7	1.1
Johnson	6.0	9.0	1.2	1.7	.6	.8
Laramie	6.6	10.6	1.3	2.0	.7	1.1
Niobrara	5.8	8.1	1.2	1.6	.8	1.0
Platte	6.9	11.0	1.3	1.9	.7	1.1
Sheridan	6.5	10.4	1.5	2.2	.7	1.1

Table I

SUMMARY OF 1938 WHEAT LOANS

COUNTY	No. Farm Storage Loans	No. Ware-house Storage Loans	Total No. of Loans	Bushels in Farm Storage	Bushels in Ware-house Storage	Total Bushels	Total Amount of Loans
Converse	0	3	3	0	1972.2	1972.2	$ 1429.29
Campbell	14	23	37	9943.36	21738.18	31681.54	19972.37
Crook	8	0	8	8565.69	0	8565.69	4127.79
Fremont	6	0	6	3850.07	0	3850.07	1581.75
Goshen	24	37	61	40448.28	64039.54	104487.82	66174.72
Johnson	10	4	14	8345.80	4953.82	13299.62	7552.72
Laramie	6	18	24	13444.81	28750.11	42194.92	26560.41
Niobrara	1	0	1	902.56	0	902.56	445.79
Park	5	0	5	3231.75	0	3231.75	1269.84
Platte	20	30	50	23616.94	65250.02	88866.96	58658.60
Sheridan	19	81	100	21105.6	100303.0	121408.6	83183.19
Weston	13	1	14	9864.50	1096.0	10960.50	5542.29
TOTALS	126	197	323	143319.36	288102.87	431422.23	276498.76

1939 WHEAT LOAN PROGRAM

	Number Loans			Bushels			
	Farm	Ware-house	Total	Farm	Ware-house	Total	Amount
Campbell*	5	10	15	1942.55	13056.89	14999.44	11202.65
**	15	0	15	8000.00	000	8000.00	3928.00
	20	10	30	9942.55	13056.89	22999.44	15130.65
Converse*	1	0	1	809.0	0	809.0	448.19
**	0	0	0	0	0	0	0
	1	0	1	809.0	0	809.0	448.19
Crook*	6	2	8	6366.0	3333.0	9699.0	6226.85
**	5	0	5	5000.0	000	5000.0	3200.00
	11	2	13	11366.0	3333.0	14699.0	9426.85
Goshen*	2	36	38	2141.0	42198.2	44339.2	34599.89
**	2	0	2	1000.0	000	1000.0	594.00
	4	36	40	3141.0	42198.2	45339.2	35193.89
Johnson*	0	1	1	0	1118.6	1118.6	906.06
**	1	0	1	648.0	0	648.0	347.33
	1	1	2	648.0	1118.6	1766.6	1253.39
Laramie*	12	60	72	17971.0	40905.2	58876.2	42838.48
**	5	4	9	750.0	2800.0	3550.0	4659.00
	17	64	81	18721.0	43705.2	62426.2	47497.48
Park*	0	0	0	0	0	0	0
**	1	0	1	304.0	0	304.0	172.06
	1	0	1	304.0	0	304.0	172.06
Platte*	16	37	53	14732.6	56260.97	70993.57	53182.86
**	1	0	1	877.0	0	877.0	524.45
	17	37	54	15609.6	56260.97	71870.57	53707.31
Sheridan*	15	33	48	24069.0	23969.33	48038.33	32082.98
**	5	30	35	10000.0	30000.00	40000.00	28420.00
	20	63	83	34069.0	53969.33	88038.33	60502.98
Weston*	0	0	0	0	0	0	0
**	14	0	14	15124.0	0	15124.0	8499.69
	14	0	14	15124.0	0	15124.0	8499.69
State	106	213	319	109734.15	213642.19	323376.34	231832.49

*Loans certified as of October 10, 1939
**Estimated loans to be certified

SECTION VI

FISCAL DEPARTMENT REPORTS

RELATION OF TOTAL COUNTY ACP EXPENSE
TO
ACTUAL ACP DEDUCTION FACTORS

-1939-

----Total Administrative Expense
——Actual Percent of Deduction

Albany County

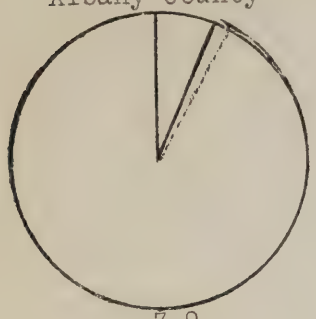

---7.9
—7.2

Big Horn County

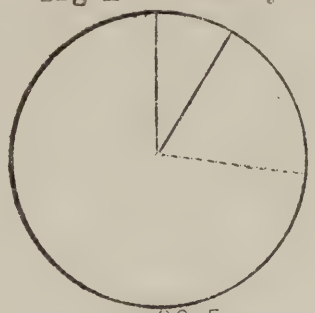

---29.5
—10.0

Campbell County

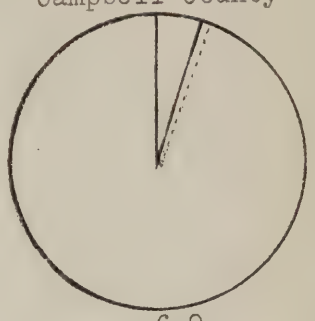

---6.0
—5.9

Carbon County

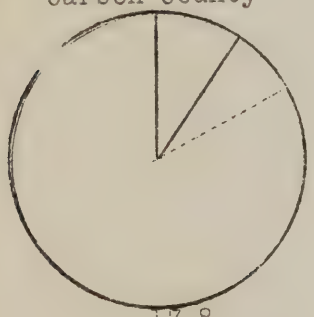

---17.8
—10.0

Converse County

---7.7
—7.2

Crook County

---7.8
—6.9

Fremont County

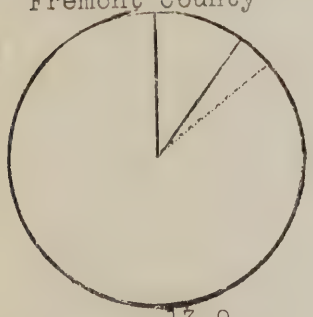

---13.9
—10.0

Goshen County

---4.2
—3.7

Hot Springs County

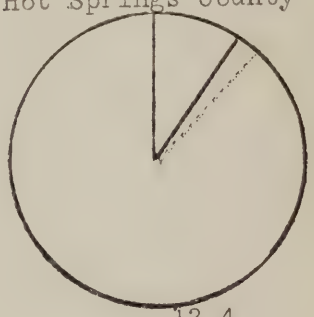

---12.4
—9.8

Johnson County

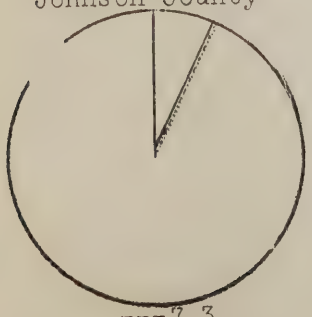

---7.3
—7.0

Laramie County

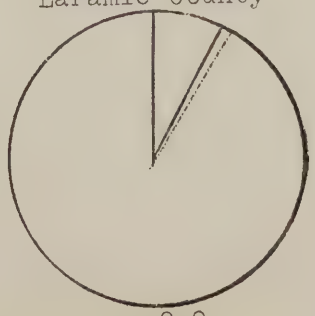

---9.0
—8.2

Lincoln County

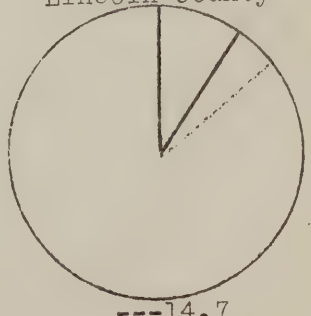

---14.7
—9.7

Natrona County

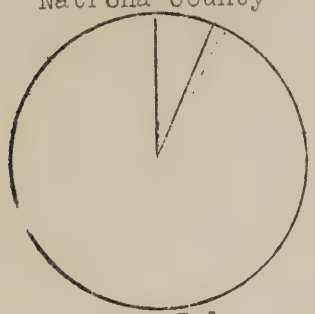

---7.1
—— 6.9

Niobrara County

---3.4
—— 3.3

Park County

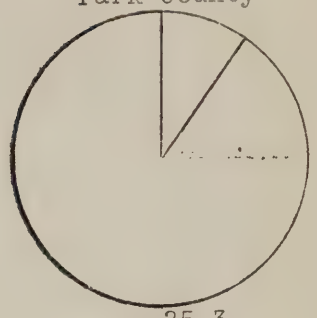

---25.3
—— 10.0

Platte County

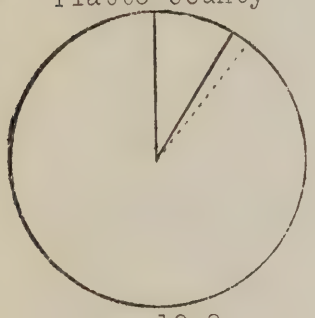

---10.9
—— 9.2

Sheridan County

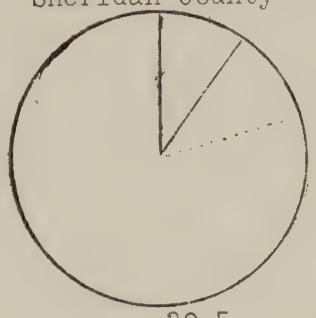

---20.5
—— 10.0

Sublette County

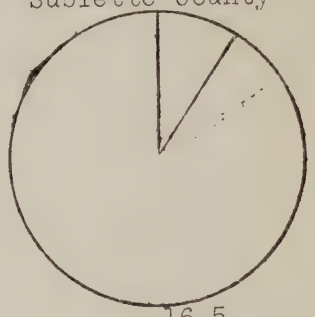

---16.5
—— 10.0

Sweetwater County



---19.3
—— 8.8

Teton County

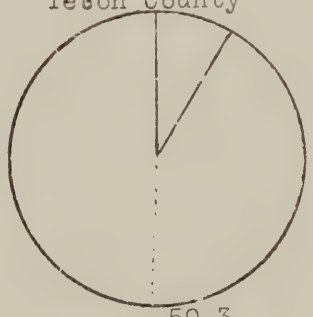

---50.3
—— 9.0

Uinta County

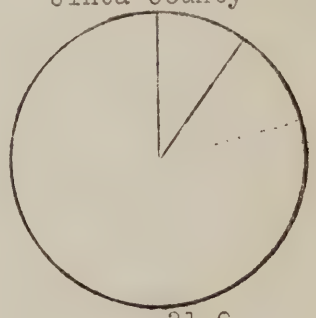

---21.0
—— 10.0

Washakie County

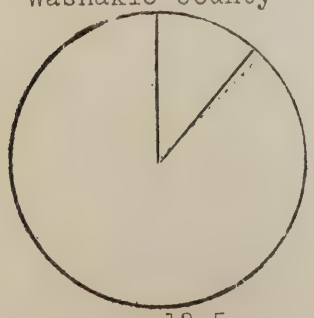

---12.5
—— 10.0

Weston County

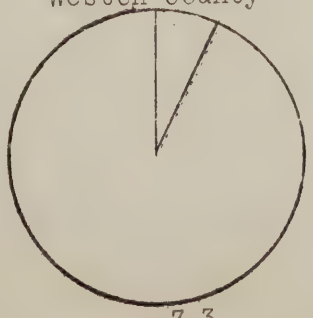

---7.3
—— 7.0

The State

---10.0
—— 7.0

CHART SHOWING TOTAL NUMBER
OF INTENTIONS TO PARTICIPATE ACP & RCP
AND
AVERAGE COST PER UNIT FOR A COUNTIES

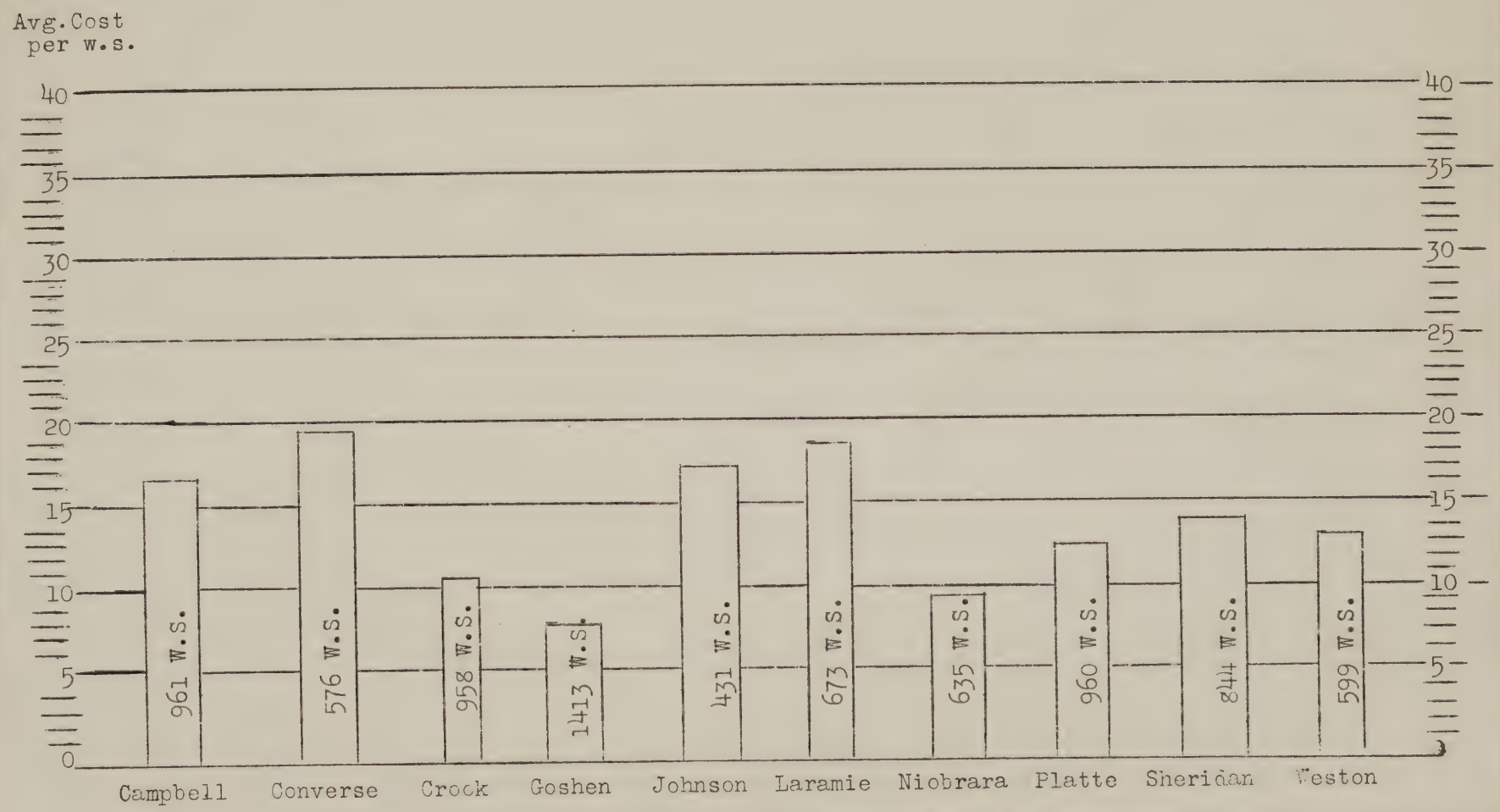

CHART SHOWING TOTAL NUMBER
OF INTENTIONS TO PARTICIPATE ACP & RCP
AND
AVERAGE COST PER UNIT FOR B COUNTIES

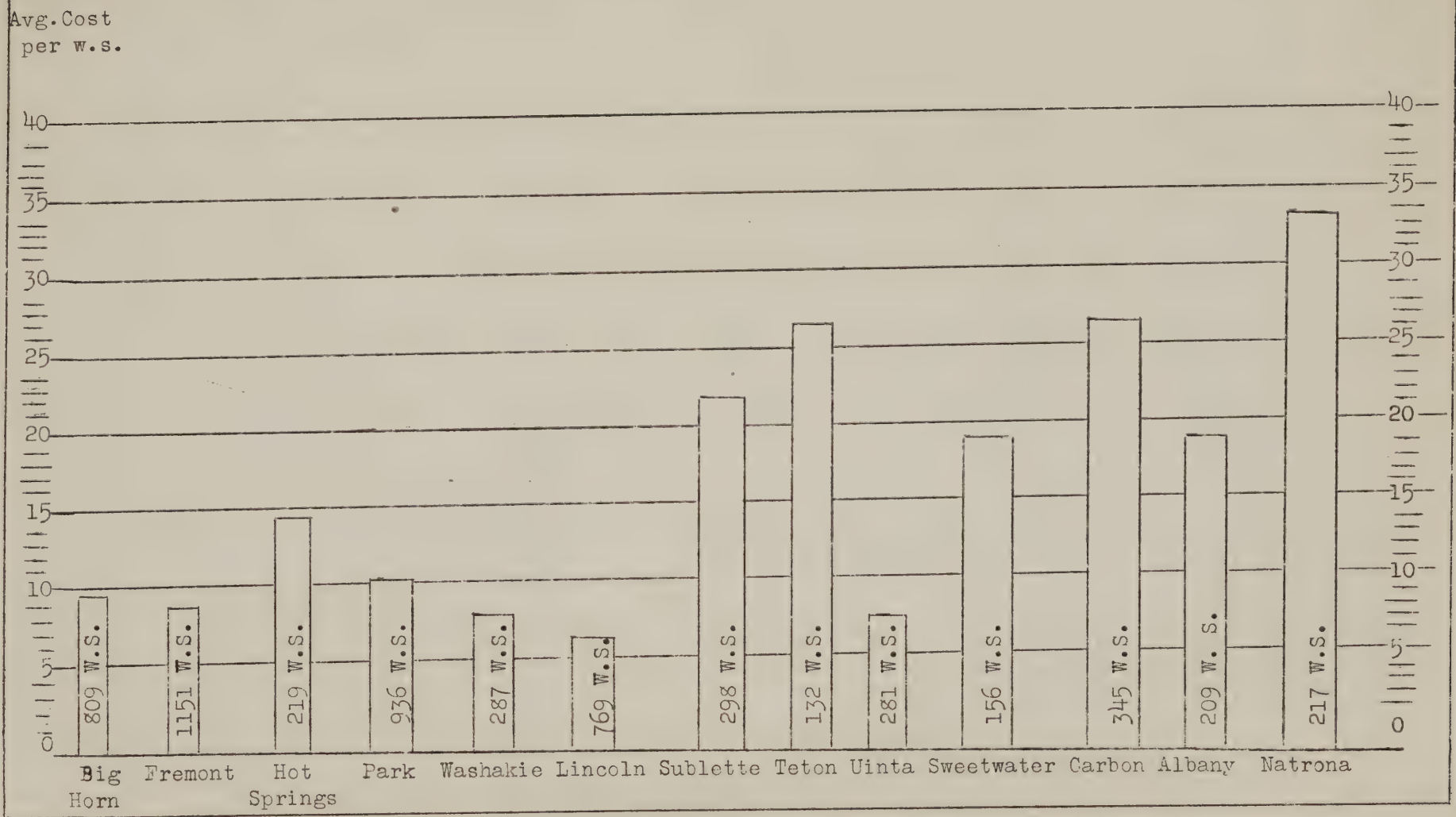

TABLE SHOWING THE NUMBER OF POLICIES
VALUE OF INSURED PRODUCTION
ADMINISTRATIVE COST AND COST PER POLICY
1940 CROP INSURANCE

County	No. of Policies	Cost Per Policy	Value of Insured Production	Administrative Cost	% Adm. Cost is of Value of Insured Production
Campbell	110	$26.34	$25,811.00	$2,897.50	11.2
Converse	6	294.92	1,434.00	1,769.55	123.0
Crook	109	23.88	35,017.00	2,603.60	7.4
Goshen	248	13.61	111,246.75	3,377.00	3.0
Laramie	176	15.28	57,391.50	2,690.36	5.0
Niobrara	8	118.81	1,054.50	950.50	90.0
Platte	133	18.63	66,033.00	2,478.10	4.0
Sheridan	7	368.25	1,956.00	2,577.75	132.0
Weston	86	22.33	24,280.50	1,920.63	7.9
The State	883	$902.05	$324,224.25	$21,264.99	383.5

CHART SHOWING AVERAGE COST PER SUGAR BEET APPLICATION
AND
TOTAL NUMBER OF APPLICATIONS

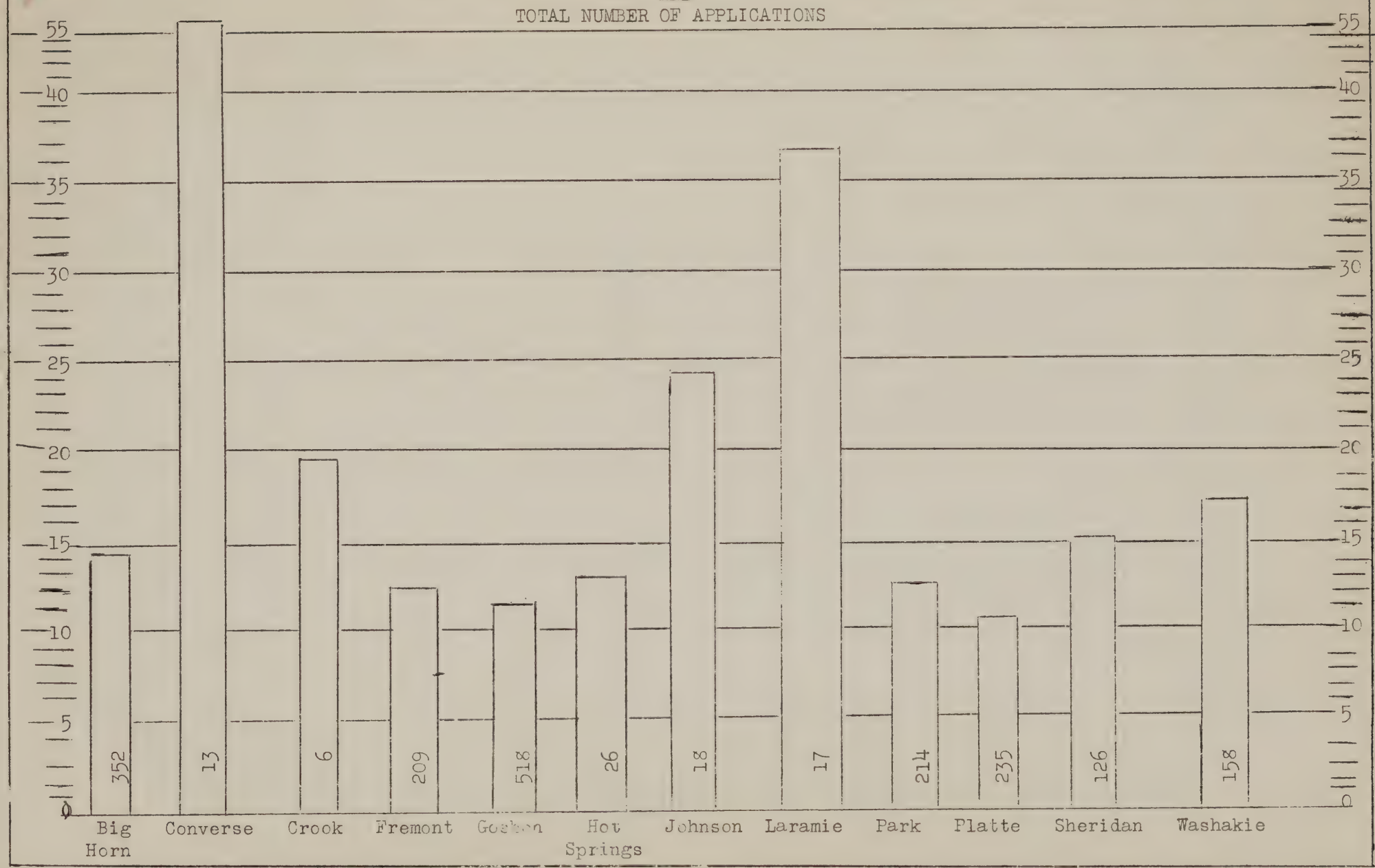

TOTAL MONTHLY EXPENDITURES

Allocation to State $167,200	Total of County Budget	Amt. July	%	%	Amt. Aug.	%	%	Amt. Sept.	%	%
Albany	$ 3,108.00	$ 789.79	25	25	$ 692.75	22	47	$ 831.75	26	73
Big Horn	9,808.50	1,737.44	18	18	2,132.75	21	39	1,527.28	16	55
Campbell	13,141.50	2,628.14	20	20	2,025.37	22	42	3,535.70	27	69
Carbon	6,823.00	1,358.83	20	20	1,415.20	21	41	1,591.50	23	64
Converse	8,978.50	1,573.63	18	18	1,610.67	18	36	1,453.16	12	48
Crook	10,377.00	2,052.00	20	20	1,945.27	18	38	2,250.22	22	80
Fremont	11,093.25	1,581.83	14	14	1,984.58	18	32	2,057.17	19	51
Hot Springs	13,677.00	2,645.06	19	19	3,428.53	24	43	2,389.50	20	63
Johnson	2,560.50	530.78	21	21	372.90	15	36	543.05	21	57
Laramie	5,735.00	997.79	18	18	850.23	15	33	969.16	17	50
Lincoln	11,360.55	2,288.75	20	20	2,594.29	25	45	2,300.01	20	65
Natrona	4,535.00	709.44	16	16	993.56	22	38	958.86	21	59
Niobrara	3,948.00	903.05	23	23	659.74	17	40	529.74	13	53
Park	5,028.00	730.17	15	15	1,020.37	20	35	1,092.59	22	57
Platte	9,453.85	2,102.64	22	22	2,254.49	27	49	2,259.06	24	73
Sheridan	11,771.70	2,405.63	20	20	4,252.26	35	55	1,879.66	16	71
Sublette	11,872.50	1,820.56	15	15	1,527.13	12	27	2,571.68	22	49
Sweetwater	3,742.00	579.60	15	15	454.20	12	27	674.95	18	45
Teton	2,294.05	757.61	33	33	479.43	21	54	512.70	22	76
Uinta	1,775.01	348.06	20	20	339.30	19	39	291.09	16	45
Washakie	2,840.00	181.67	06	06	703.78	25	31	471.77	17	48
Weston	3,273.50	546.10	17	17	400.95	12	29	482.34	15	44
	7,463.85	1,651.20	27	27	1,651.01	21	43	1,457.84	20	63
Total	$164,688.26	$34,995.79	19	19	$ 30,640.77	21	40	30,640.77	19	59
Allocation Reserve 11.74		Balance $133,767.94			Balance $98.774.15			Balance $68,133.38		

MONTHLY EXPENDITURES FOR GENERAL A. C. P.

Allocation to State $107,600	County Budget	Amt. July	%	%	Amt. Aug.	%	%	Amt. Sept.	%	%
Albany	$ 3,198.00	$ 789.79	25	25	$ 692.75	22	47	$ 831.75	26	73
Big Horn	4,624.75	1,352.19	29	29	1,224.96	26	55	858.78	19	74
Campbell	9,349.00	1,757.14	26	26	2,014.27	22	48	2,710.35	29	77
Carbon	6,683.00	1,210.33	18	18	1,415.20	21	39	1,591.50	24	63
Converse	6,478.50	1,390.55	21	21	1,313.12	20	41	1,246.11	19	60
Crook	5,607.80	1,352.60	24	24	1,207.54	22	46	1,544.02	28	74
Fremont	6,027.50	858.63	14	14	1,412.53	23	37	854.72	14	51
Goshen	6,071.00	1,361 76	22	22	2,350.48	39	61	1,829.00	30	91
Hot Springs	1,695.50	239.68	14	14	306.70	18	32	478.90	28	60
Johnson	3,864.50	636.02	16	16	551.91	14	30	857.56	22	52
Laramie	6,683.55	1,438.80	14	14	2,056.54	31	45	1,602.36	24	69
Lincoln	3,629.00	526.24	15	15	954.56	26	41	9 58.85	26	67
Natrona	3,948.00	903.05	23	23	659.74	17	40	529.74	13	53
Niobrara	3,717.00	601.29	16	16	872.07	03	39	888.24	24	63
Park	6,520.85	1,806.94	28	28	2,172.39	33	61	1,902.66	29	90
Platte	6,348 83	1,578.98	25	25	1,168.10	18	43	1,312.42	21	44
Sheridan	6,467.50	931.23	14	14	853.39	13	27	2,013.49	31	58
Sublette	3,742.00	579.60	15	15	454.20	12	27	674.95	18	45
Sweetwater	2,294 05	757.61	33	33	479.43	21	54	512.70	22	76
Teton	1,775.01	348.06	20	20	339.30	19	39	291.09	17	56
Uinta	2 602.00	139.52	05	05	524.73	20	25	471.77	18	43
Washakie	1,418.50	285.05	20	20	258.25	18	38	470.34	33	71
Weston	4,321.85	1,260.70	29	29	1,153.91	27	56	992.74	23	79
Total	107,087.69	22,105.76	21	21	24,436.07	23	44	25,424.05	24	68
Allocation Reserve $532.31		Balance $84,961.93			Balance $60,525.86			Balance $35,101.81		

MONTHLY EXPENDITURES FOR PARITY PAYMENTS

Allocation to State $19,300	County Budgets	Amt. July	%	%	Amt. Aug.	%	%	Amt. Sept.	%	%
Big Horn	$ 1,736.00	$ 63.30	04	04	$ 317.63	18	22	$ 278.90	16	38
Campbell	898.50	30.00	03	03	341.20	38	41	301.05	34	75
Carbon	150.00	148.50	99	99						99
Converse	615.00	45.00	07	07	28.40	05	12	113.30	18	30
Crook	1,864.60	255.60	14	14	494.62	27	41	464.72	25	66
Fremont	2,211.50	203.25	09	09	456.10	21	30	815.40	37	67
Goshen	1,132.00	117.50	10	10				109.70	10	20
Hot Springs	471.00	201.10	43	43	71.20	15	58	51.00	11	69
Johnson	648.50	278.22	43	43	265.00	41	84	16.25	03	87
Laramie	1,669.20	227.50	14	14	60.00	04	18	51.55	03	21
Lincoln	515.00	183.20	36	36	24.00	05	41			41
Niobrara	659.00	54.50	08	08	60.20	09	17	65.00	10	27
Park	1,099.00	285.20	26	26	234.90	21	47	263.20	24	71
Platte	1 645.60	163.00	10	10	42.50	03	13	10.00	01	14
Sheridan	2,113.75	163.62	08	08	337.64	16	24	284.95	13	37
Uinta	238.00	42.15	18	18	179.05	75	93			93
Weston	1,131.55	37.35	03	03	41.35	04	07	18.84	02	09
Total	$ 18,798.20	$ 2,501.99	13	13	$ 2,953.77	16	29	$ 2,843.86	15	44
Allocation Reserve $201.80		Balance $16,296.21			Balance $13,342.44			Balance $10,498.58		

MONTHLY EXPENDITURES FOR CROP INSURANCE

Allocation to State $17,700	County Budgets	Amt. July	%	%	Amt. Aug.	%	%	Amt. Sept.	%	%
Big Horn	$ 568.00	$			$		$	$ 36.90	06	06
Converse	1,224 00	119.68	10	10	255.60	21	31	85.20	07	38
Crook	2,221.90	340.50	15	15	204.50	09	24	202.08	09	33
Fremont	543.00	18.00	03	03	16.00	03	06	40.75	08	14
Goshen	1,996.00	304.95	15	15	537.25	27	42	492.90	25	47
Hot Springs	110.00							11.00	10	10
Johnson	626.50	24.40	04	04				9.75	02	06
Laramie	2,006.60	279.10	14	14	242.60	12	26	403.80	20	46
Lincoln	251.00									
Niobrara	457.00	53.88	12	12	84.30	18	30	134.85	30	60
Platte	1,581.00	176.10	11	30	259.21	16	27	338.20	21	48
Sheridan	1,781.25	229.35	13	13	54.45	03	16	66.23	04	20
Weston	1,383.98	267.65	19	19	444.30	32	51	361.73	26	77
Campbell	2,382.50	644.60	27	27	558.40	23	50	455.30	19	69
Total	17,132.75	2,458.21	14	14	2,656.61	16	30	2,638.09	15	45
Allocation Reserve $567.25		Balance $14,674.52			Balance 12,017.91			Balance $9,378.92		

MONTHLY EXPENDITURES FOR SUGAR BEETS

Allocation to State $15,600	County Budget	Amt. July	%	%	Amt. Aug.	%	%	Amt. Sept.	%	%
Big Horn	$ 2,447.75	$ 321.95	13	13	$ 553.31	23	40	$ 337.30	14	54
Converse	369.00				5.00	01	01	4.00	01	02
Crook	88.00	25.45	29	29	6.20	07	36	31.65	36	72
Fremont	1,853.00	502.00	27	27	99.95	05	32	296.15	35	67
Goshen	3,751 00	758.10	20	20	467.50	12	32	201.50	05	37
Hot Springs	179.00	90.00	50	50				2.15	01	51
Johnson	139.00	18.00	13	13	24.35	18	31	63.65	45	76
Laramie	159.40	104.65	66	66	3.75	02	68	10.00	06	74
Park	1,745.00	10.50	01	01	147.20	08	09	88.20	05	14
Platte	1,447.17	325.55	22	22	143.15	10	32	191.80	13	45
Sheridan	1,250.00	328.56	26	26	237.80	38	64	17.50	01	65
Washakie	1,855.00	261.05	14	14	142.70	08	22	12.00	01	23
Total	$15,283.32	$ 2,745.81	18	18	$ 1,830.91	12	30	$1,255.90	08	38
Allocation Reserve $316.68		Balance $12,537.51			Balance $10,706.60			Balance $9,450.70		

MONTHLY EXPENDITURES ON WHEAT LOANS

Allocation to State $8,000.00	Amt. Budget	Amt. July	%	%	Amt. Aug.			Amt. Sept.		%
Big Horn	$ 325.00	$			36.65	11	11	15.40	05	16
Campbell	511.50	193.40	38	38	11.50	02	40	68.70	13	53
Converse	287.00	18.40	06	06	8.55	03	09	4.55	02	11
Crook	594.70	77.85	13	13	32.41	05	18	39.40	07	25
Fremont	461.25							50.15	11	11
Goshen	727.00	102.75	14	14	73.30	10	24	56.40	08	32
Hot Springs	105.00									
Johnson	386.50	41.15	11	11	9.00	02	13	21.95	06	19
Laramie	841.80	238.70	28	28	231.40	27	55	232.30	28	83
Lincoln	140.00				15.00	11	11			11
Niobrara	195.00	21.00	11	11	3.80	02	13	4.50	02	15
Park	89.00							5.00	06	06
Platte	749.10	162.00	22	22	233.67	31	53	27.24	04	57
Sheridan	260.00	164.00	63	63	43.85	17	80	189.51	73	153
Weston	626.47	85.50	14	14	11.45	12	16	84.53	13	29
Total	$ 6,299.32	$ 1,108.55	18	18	710.58	11	29	799.63	13	42
Allocation Reserve $700.68		$ 5,190.77 Balance			$ 4,480.19 Balance			$3,680.56 Balance		

SECTION VII

AUDIT REPORTS

Parity
Report of Audit Operations

Cumulative

Week Ending Oct. 14, 1939

County	Est. No.	ACP-90's No. Rec.	No. Exam.	No. Susp.	Pct. Susp.	ACP-90's To G. A. O.	No. Approved	Pct. Susp.	Amount
Albany	25	23	23	0	0.0	23	23	--	385.47
Big Horn	300	119	119	7	5.9	112	112	--	2,415.45
Campbell	450	263	263	4	1.5	261	259	0.8	16,252.95
Carbon	20	21	21	1	4.8	20	20	--	455.55
Converse	300	100	100	7	7.0	93	93	--	3,064.75
Crook	560	273	273	3	1.1	271	270	0.4	14,169.53
Fremont	350	277	277	7	2.5	270	270	--	7,536.28
Goshen	500	334	329	28	8.5	301	299	0.7	38,020.63
Hot Springs	85	83	79	2	2.5	77	77	--	1,302.69
Johnson	120	43	43	2	4.7	41	41	--	1,201.86
Laramie	450	406	406	19	4.7	390	387	0.8	23,345.88
Lincoln	35	35	35	2	5.7	33	33	--	1,064.64
Natrona	0	0	0	0	0	0	0	--	0
Niobrara	267	269	269	2	0.7	267	267	--	6,368.38
Park	284	268	258	27	10.5	231	231	--	5,926.55
Platte	361	372	372	9	2.4	364	363	0.3	18,657.69
Sheridan	540	280	280	4	1.4	276	276	--	17,823.14
Sublette	0	0	0	0	0	0	0	--	0
Sweetwater	10	11	11	1	9.1	10	10	--	171.61
Teton	16	18	18	2	11.1	16	16	--	268.10
Uinta	48	47	47	1	2.1	46	46	--	1,086.43
Washakie	26	28	28	2	7.1	26	26	--	442.78
Weston	205	188	188	3	1.6	186	184	1.1	16,837.54
Totals	4,952	3,458	3,439	133	3.9	3,314	3,303	0.3	176,797.90
Previous Report 9/30	4,933	3,165	3,080	115	3.7	2,954	2,945	0.3	158,283.88

Percent of Estimated To[illegible] Received to Date - 69.9%

Average Payment - [illegible].53

Table II

Cumulative Report of Operations Week Ending Oct. 14, 1939

County	WR-302's					WR-310's				WR-311/312					
	Est. No.	No. Rec.	No. Exam.	No. Sus.	% Sus.	No. Prep.	To GAO	No. Appd.	% Sus.	No. Prep.	To Co.	Sign. From Co.	To GAO	No. Paid	Amount Paid
Albany	70	59	59	2	3.4	57	36	36	0	39	39	8	4	0	0
Big Horn	868	400	400	21	5.2	338	338	289	0	132	132	0	0	0	0
Campbell	578	80	80	0	0.0	63	63	63	0	23	23	12	10	0	0
Carbon	210	72	59	1	1.7	58	33	33	0	35	35	19	19	0	0
Converse	390	118	118	10	8.5	83	80	56	0	40	40	2	2	0	0
Crook	683	28	28	0	0.0	28	28	28	0	20	20	0	0	0	0
Fremont	1000	525	525	12	2.3	513	468	409	0.2	271	270	15	15	0	0
Goshen	1550	441	441	21	4.8	143	118	118	0	76	13	1	1	0	0
Hot Springs	170	157	157	8	5.1	132	132	91	1.1	75	75	21	0	0	0
Johnson	251	105	105	4	3.8	95	99	83	4.6	51	51	10	0	0	0
Laramie	580	258	258	21	8.1	145	139	122	0	0	0	0	0	0	0
Lincoln	616	171	171	2	1.2	167	110	3	0	3	3	0	0	0	0
Natrona	66	24	24	3	12.5	21	21	21	0	22	22	12	10	2	181.89
Niobrara	425	165	165	2	1.2	148	148	124	0	95	95	0	0	0	0
Park	898	640	640	38	5.9	509	512	459	0.6	209	208	10	9	0	0
Platte	691	283	263	23	8.7	217	217	160	5.3	14	4	4	4	0	0
Sheridan	704	384	384	14	3.6	315	315	315	0	31	30	22	22	0	0
Sublette	241	68	68	1	1.5	67	67	67	0	48	48	0	0	0	0
Sweetwater	130	44	44	2	4.5	42	17	17	0	13	13	0	0	0	0
Teton	120	117	117	15	12.3	102	102	75	0	67	66	15	0	0	0
Uinta	200	78	78	3	3.8	43	43	43	0	43	43	0	0	0	0
Washakie	215	208	208	6	2.9	202	202	183	0	90	90	20	20	0	0
Weston	363	176	176	3	1.7	137	128	62	0	19	19	11	7	0	0
Totals	11,019	4,601	4,568	212	4.6	3,625	3,416	2,857	0.6	1416	1339	182	123	2	181.89
Previous Week 10/7	10,744	4,128	3,760	185	4.9	3,259	3,029	1,205	1.2	906	493	63	36	0	0

Percent of Estimated total received to date - 41.8%

Discrepancy between number of WR-310's approved and number of WR-311/312's prepared in some instances above due to approval of WR-310's having been received late [illegible] the w[illegible] of Oct. 8th.

SECTION VIII

MISCELLANEOUS REPORTS

Table 1

Misc. 1

REPORT ON WR-404A and WR-404B

County	No. Farms on WR-402	No. of WR-404's Prepared in County Office	No. of WR-404's Assigned to Comm. Committeemen	No. Farms With Section I Executed
Big Horn	732	732	658	272
Fremont	520	520	520	462
Hot Springs	146	146	146	95
Park	608	608	608	376
Washakie	108	108	108	41
Campbell	650	650	650	558
Crook	729	583	583	502
Johnson	217	217	217	133
Sheridan	729	729	729	647
Weston	216	216	216	203
Lincoln	238	137	137	88
Sublette	---	---	---	---
Teton	47	47	47	39
Uinta	60	60	60	48
Albany	29	29	29	11
Carbon	54	54	54	41
Natrona	---	---	---	---
Sweetwater	82	82	45	18
Converse	226	226	226	101
Goshen	732	732	732	715
Laramie	789	789	789	747
Niobrara	267	267	267	198
Platte	448	448	448	423
The State	7,627	7,380	7,269	5,718

REPORT ON WR-404A and WR-404B
(Continued)

County	No.Farms With Section II Executed	No.WR-404's Information Was Refused	No.Out In Mail	Unable to Contact Farmer
Big Horn	219	57	69	41
Fremont	40	18	0	0
Hot Springs	11	8	0	32
Park	198	34	0	0
Washakie	63	4	0	0
Campbell	11	42	1	38
Crook	29	14	0	38
Johnson	10	0	74	0
Sheridan	3	48	19	12
Weston	0	0	13	0
Lincoln	49	0	0	0
Sublette	--	--	--	--
Teton	6	1	0	1
Uinta	12	0	0	0
Albany	3	1	14	0
Carbon	13	0	0	0
Natrona	0	0	0	0
Sweetwater	26	0	1	0
Converse	5	9	111	0
Goshen	0	17	0	0
Laramie	2	20	20	0
Niobrara	33	2	34	0
Platte	10	12	0	3
The State	743	287	356	165

COMPARISON OF 1939 and 1940 DEADLINE DATES

Item	1939	1940
1. Filing Work Sheets	June 1, 1939	May 1, 1940
2. Setting 1939 Wheat Allotments	September 30,1938	August 15, 1939
3. Establishing Potato, General and Total Allotments	June 1, 1939	December 1, 1939 (Tentative)
4. Designation of Additional Restoration Land	June 1, 1939	November 1, 1939 (Tentative)
5. Signing Intention to Participate in Crop Program	June 1, 1939	May 1, 1940
6. Signing Intention to Participate in Range Program	June 1, 1939	May 1, 1940 (Tentative)
7. Signing Intention to Participate in Winter Wheat Program	June 1, 1939	September 30, 1939

INPORTANT DEADLINES TO REMEMBER

1. Final date for winter wheat farms to file form WR-404 Wheat Plan for Participation was September 30, 1939.

2. Final date for filing original 1938 application for payment is October 31, 1939.

3. Final date for filing original 1939 applications for payment is March 31, 1940.

4. Final date for filing 1939 parity applications in County Office is December 31, 1939.

5. Deadline for completion of community elections is October 29, 1939.

6. Deadline for completing County Committee elections is November 19, 1939.

7. Deadline for having County Organization records in to State Office is November 30, 1939.